

- Legend**
- Rickergate Character Area
 - Raised Defences
 - ★ Breach Location

Project Title:
Carlisle Strategic Flood Risk Assessment

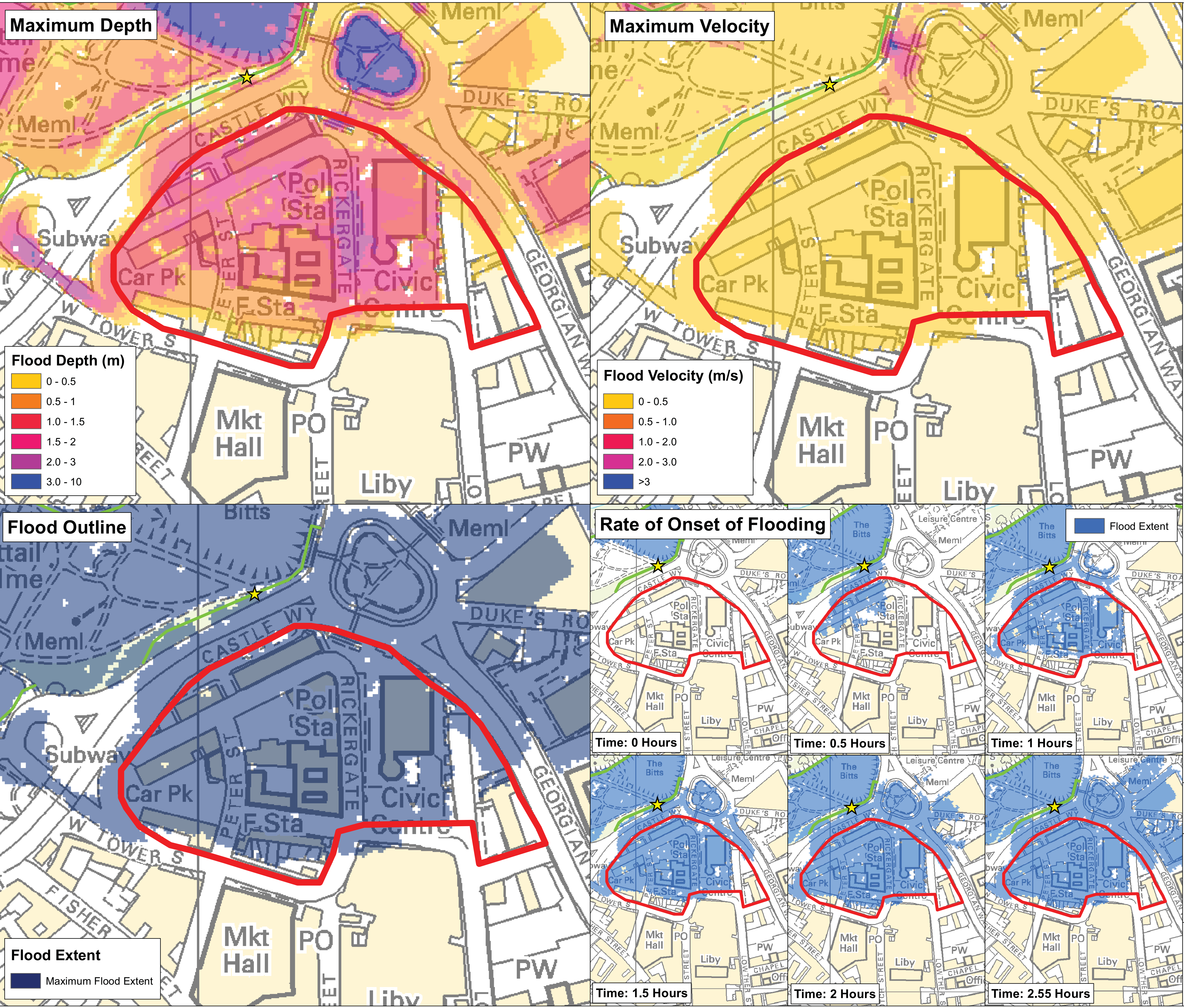
Figure Title:
Rickergate Q100 Breach Analysis

Document Reference:
5099404/62/DWG/011

Figure Number:
A.11 - A

Contains Ordnance Survey data © Crown copyright and database right 2011





Legend

Rickergate Character Area

Raised Defences

Breach Location

Project Title:
Carlisle Strategic Flood Risk Assessment

Figure Title:
Rickergate Q200 Breach Analysis

Document Reference:
5099404/62/DWG/012

Figure Number:
A.11 - B

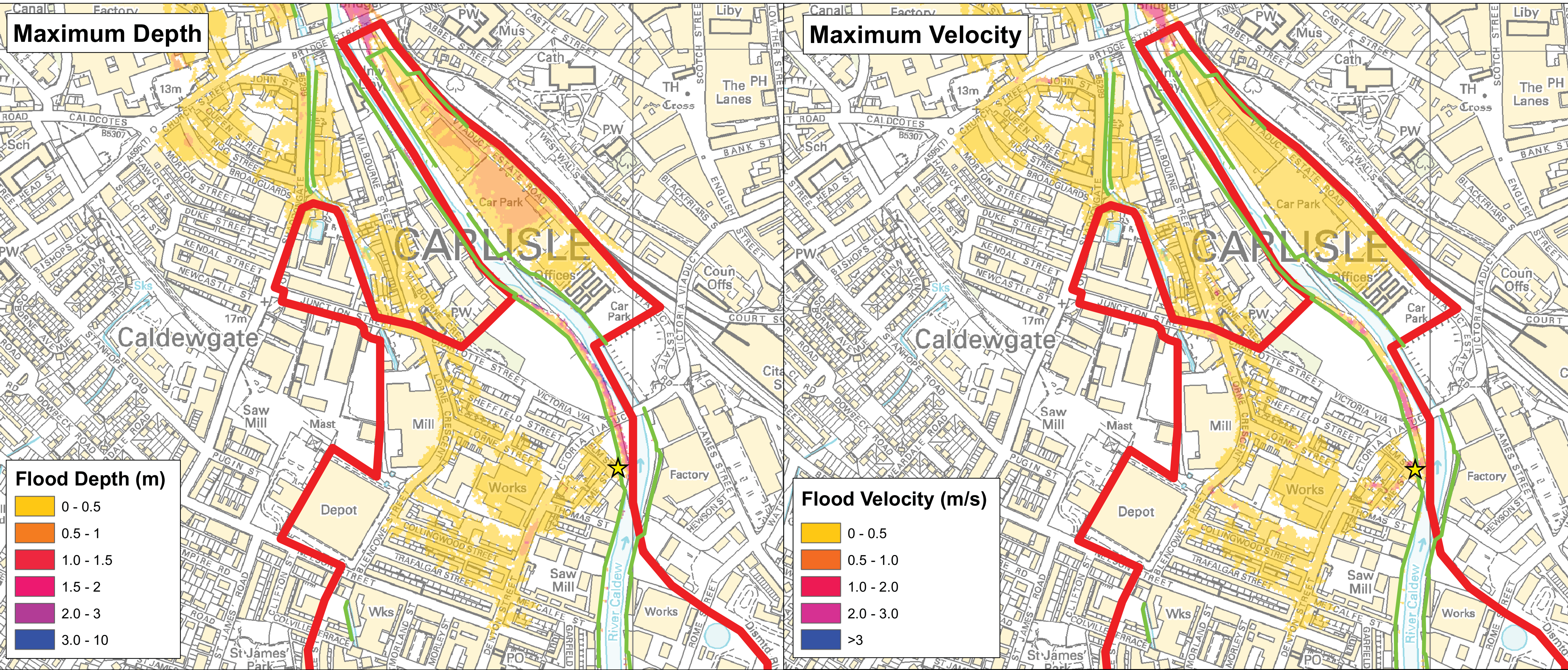
Contains Ordnance Survey data © Crown copyright and database right 2011

CARLISLE CITY COUNCIL

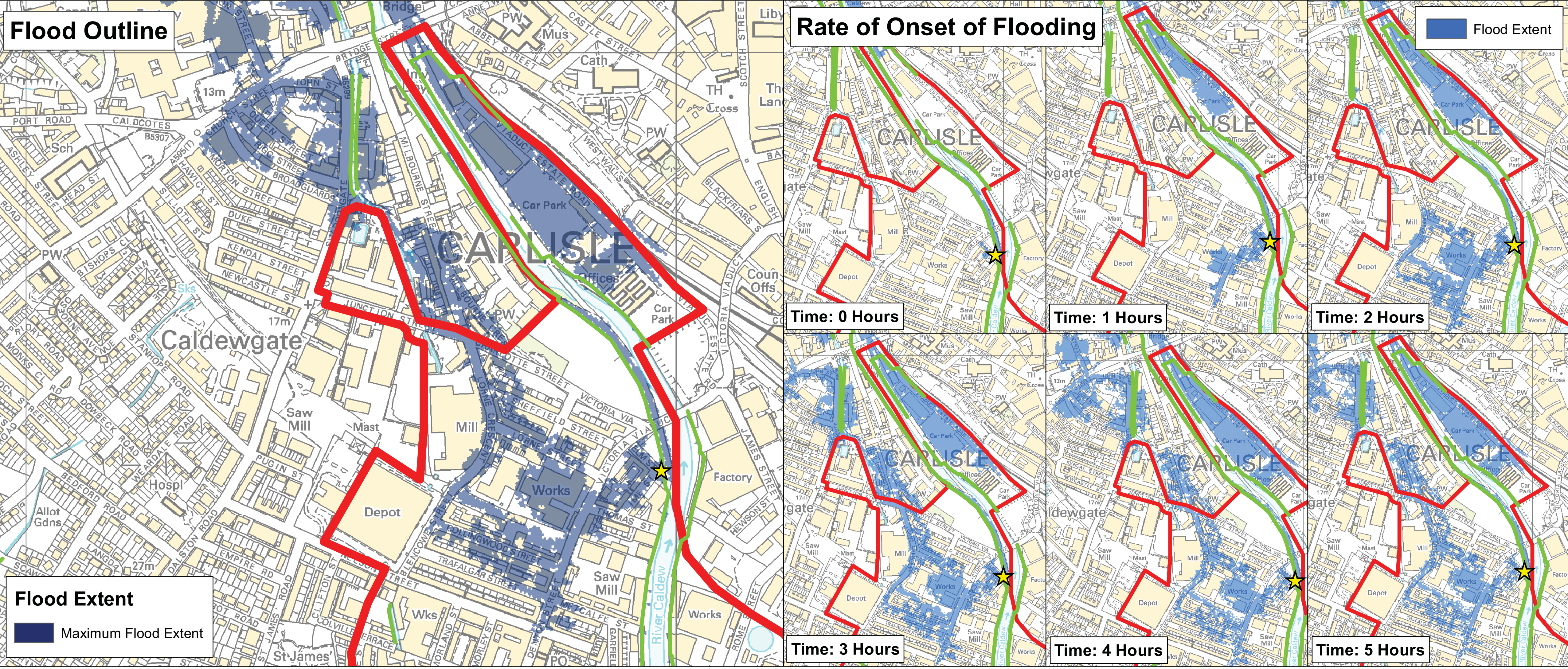


www.carlisle.gov.uk

ATKINS



- Legend**
- Denton Holme Character Area
 - Raised Defences
 - Breach Location




Project Title:
Carlisle Strategic Flood Risk Assessment

Figure Title:
Denton Holme Q100 Breach Analysis

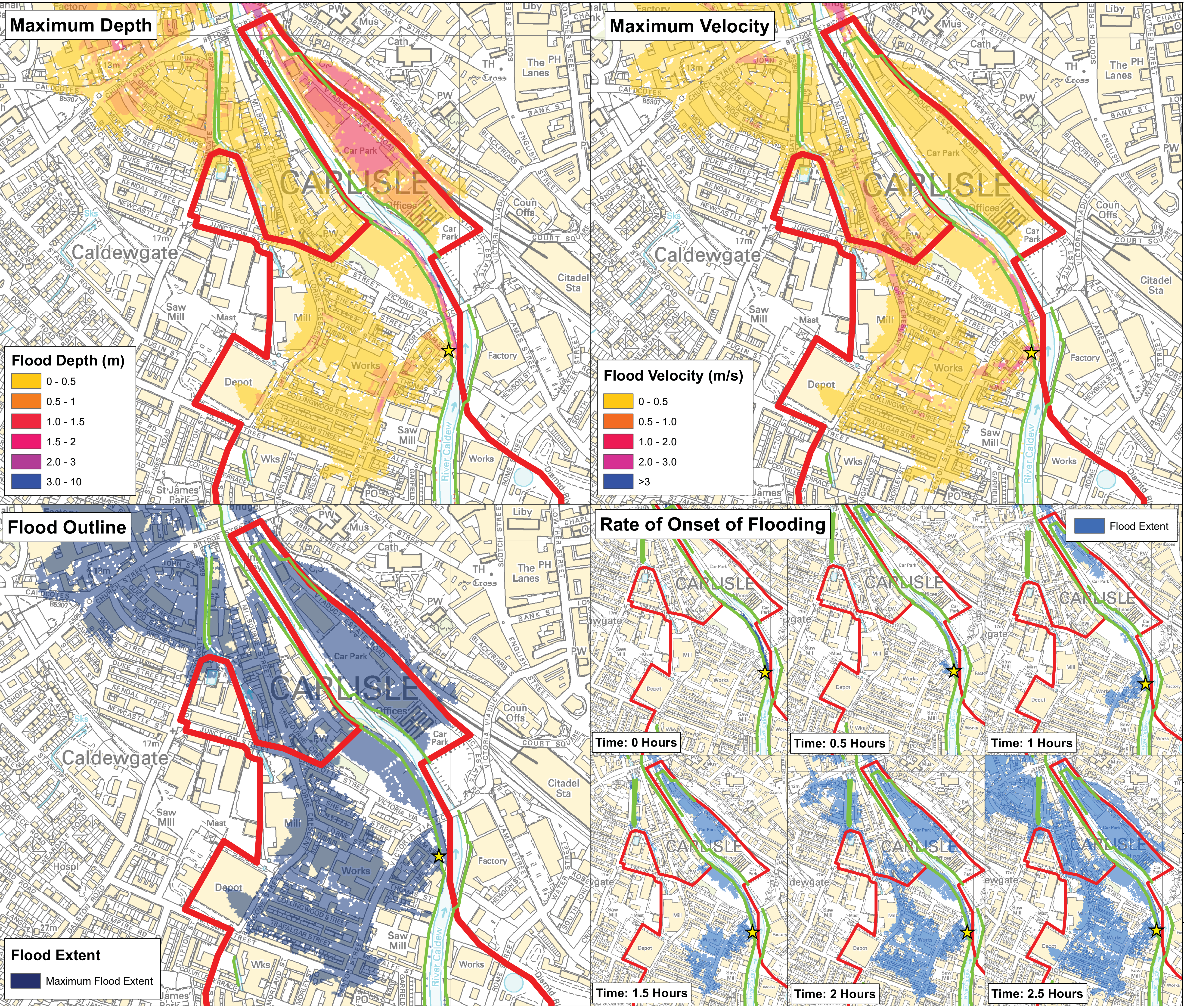
Document Reference:
5099404/62/DWG/013

Figure Number:
A.12 - A

Contains Ordnance Survey data © Crown copyright and database right 2011

CARLISLE CITY COUNCIL

www.carlisle.gov.uk

ATKINS



Project Title:
Carlisle Strategic Flood Risk Assessment

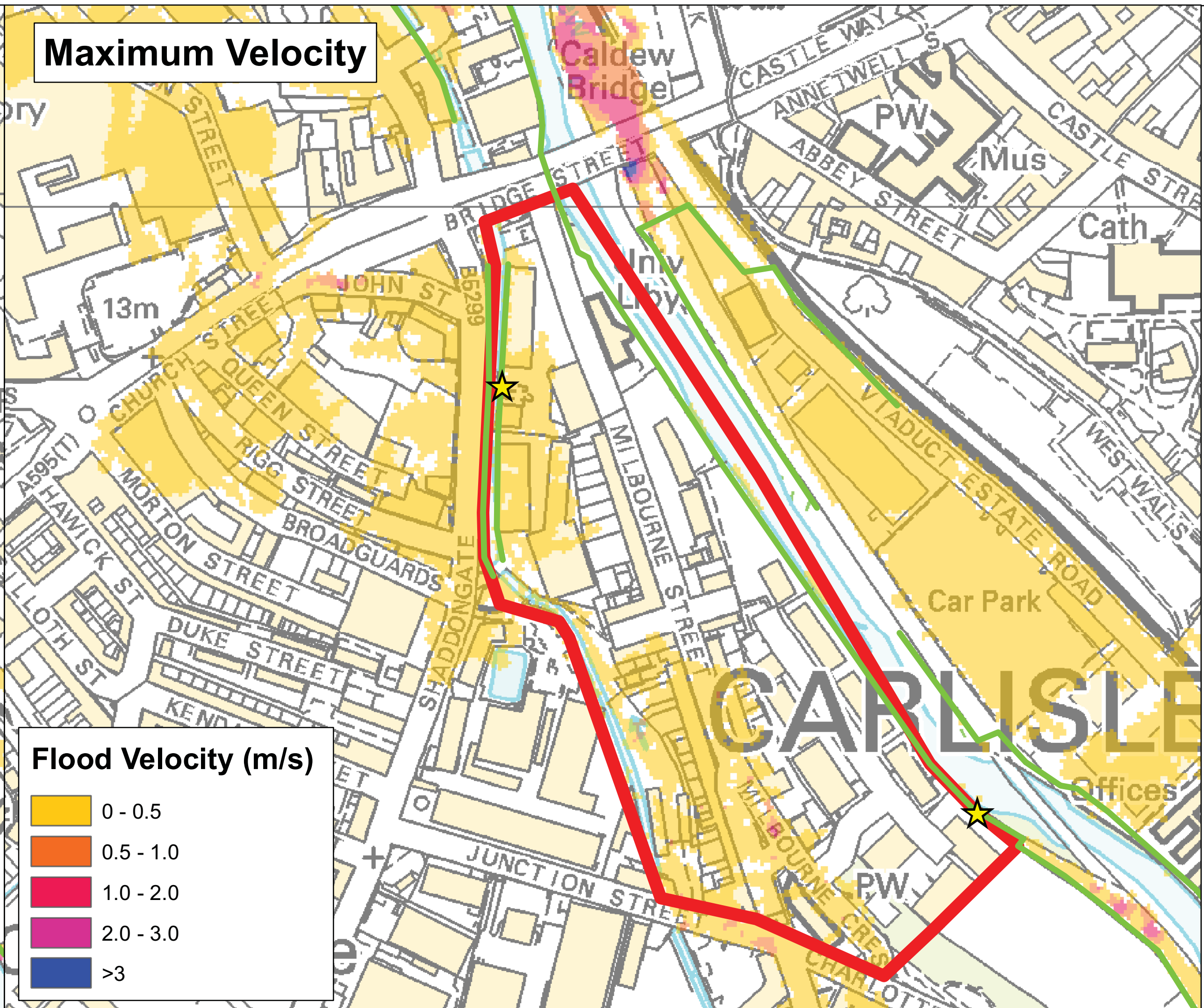
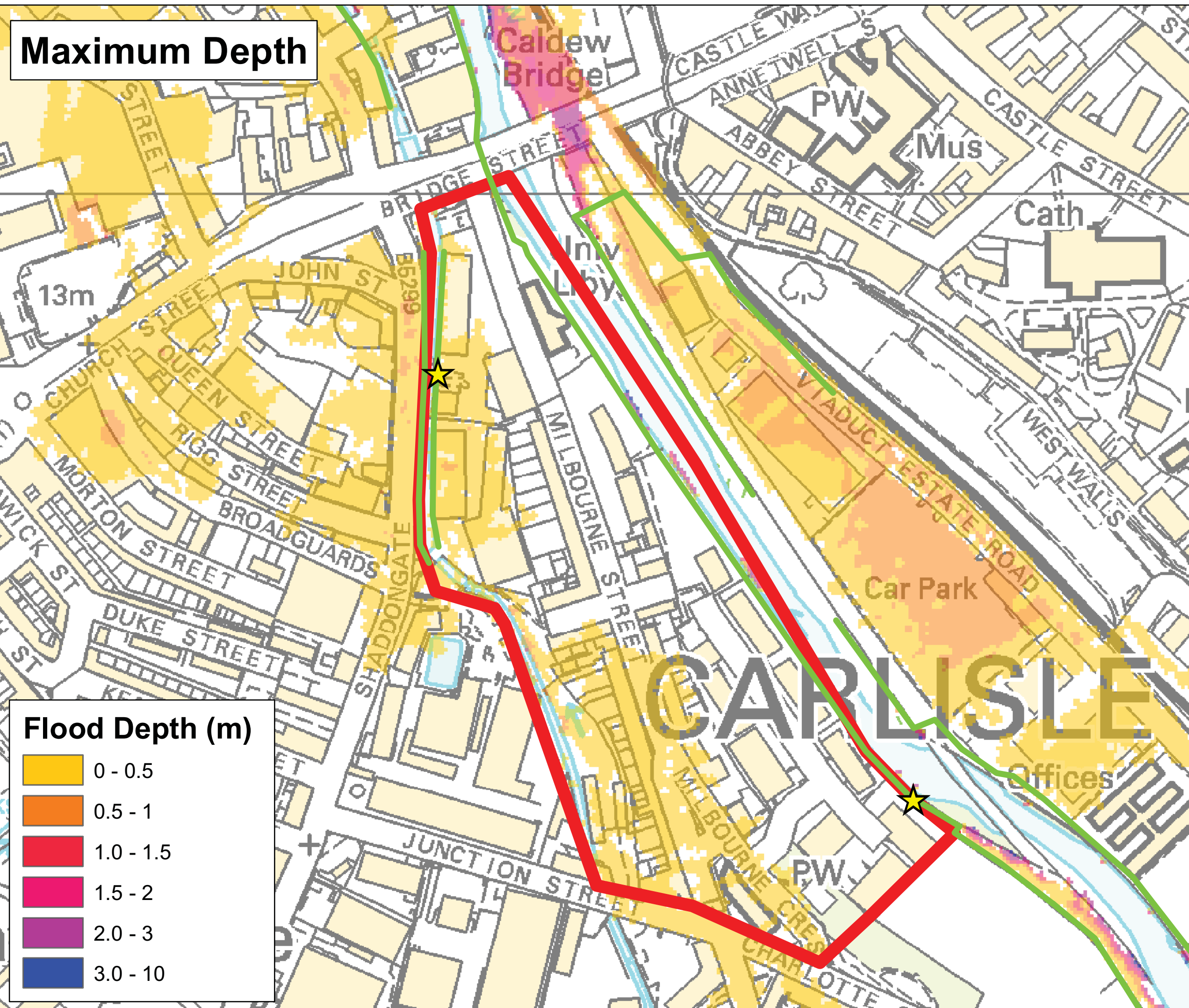
Figure Title:
Denton Holme Q200 Breach Analysis

Document Reference:
5099404/62/DWG/014

Figure Number:
A.12 - B

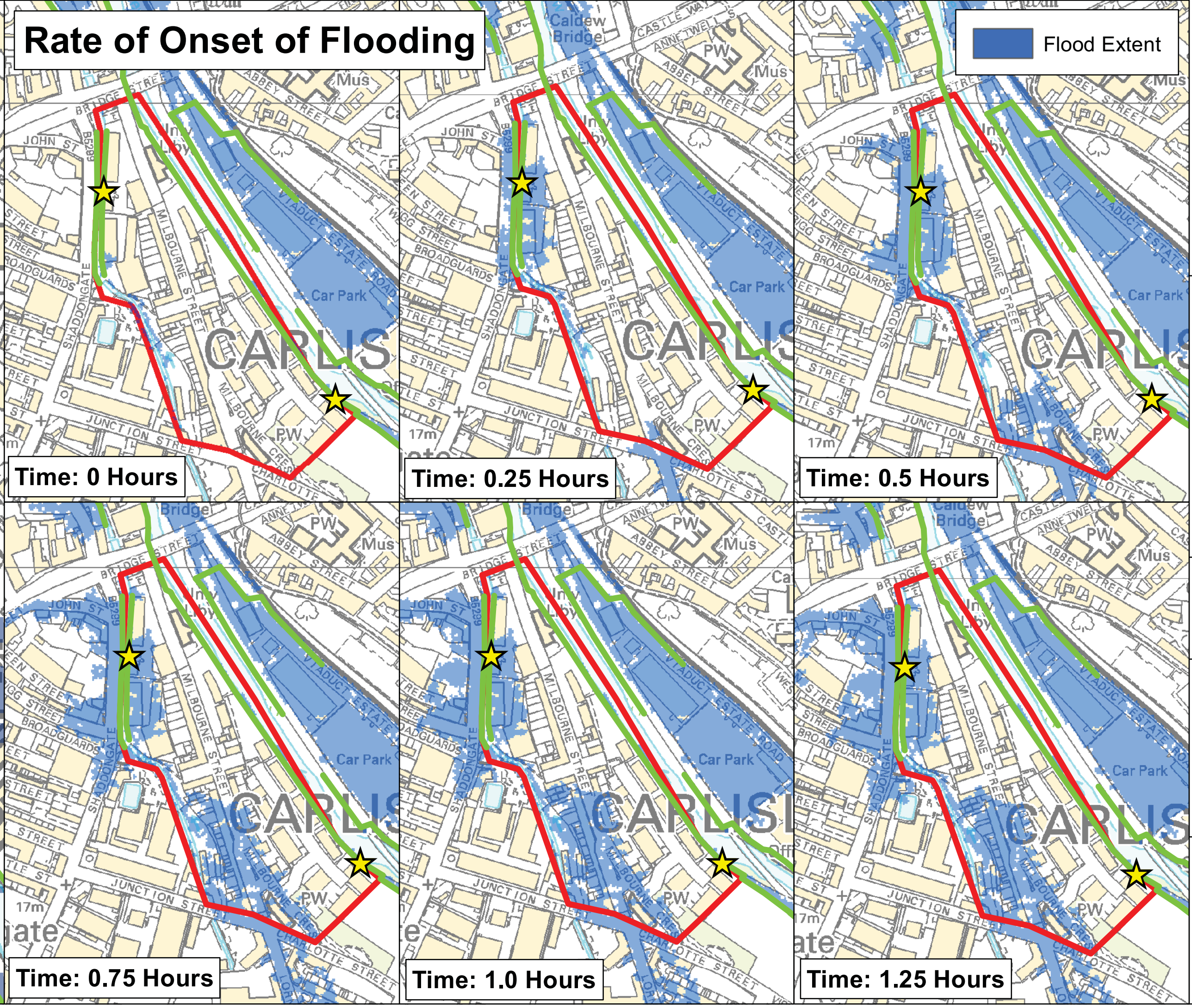
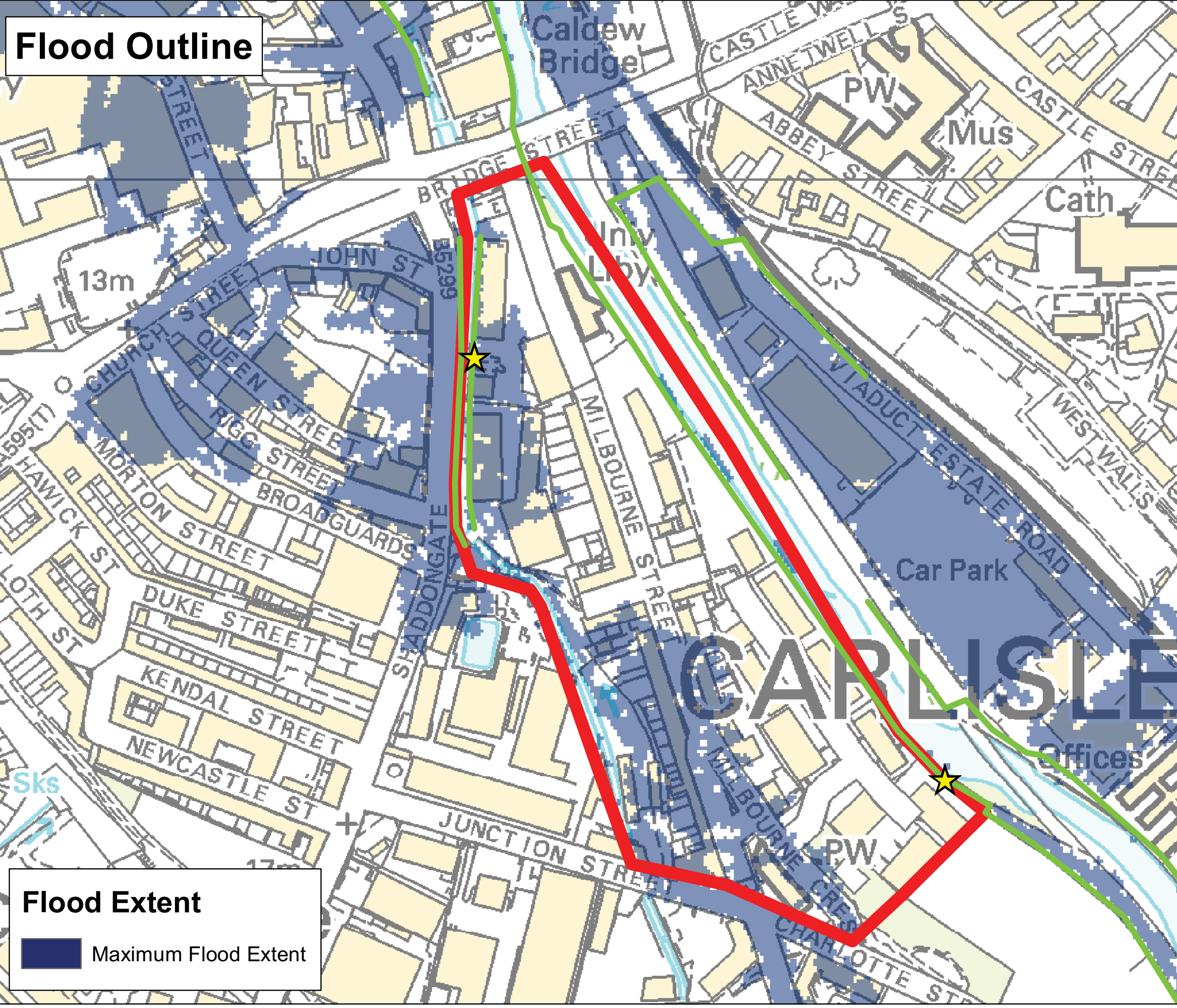
Contains Ordnance Survey data © Crown copyright and database right 2011





Legend

- Milbourne Street Character Area
- Breach Locations
- Raised Defences



Project Title:
Carlisle Strategic Flood Risk Assessment

Figure Title:
Milbourne Street Q100 Breach Analysis

Document Reference:
5099404/62/DWG/015

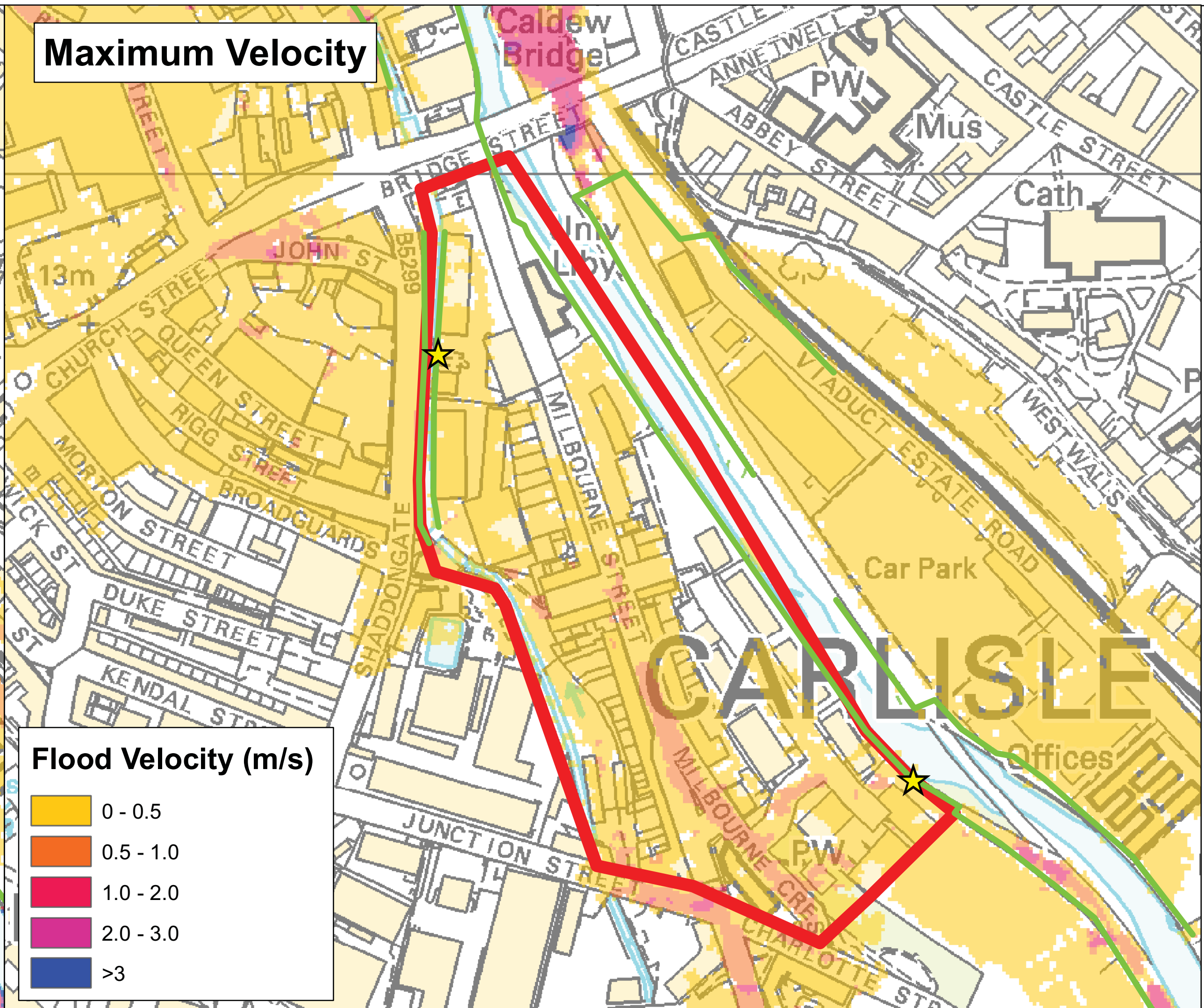
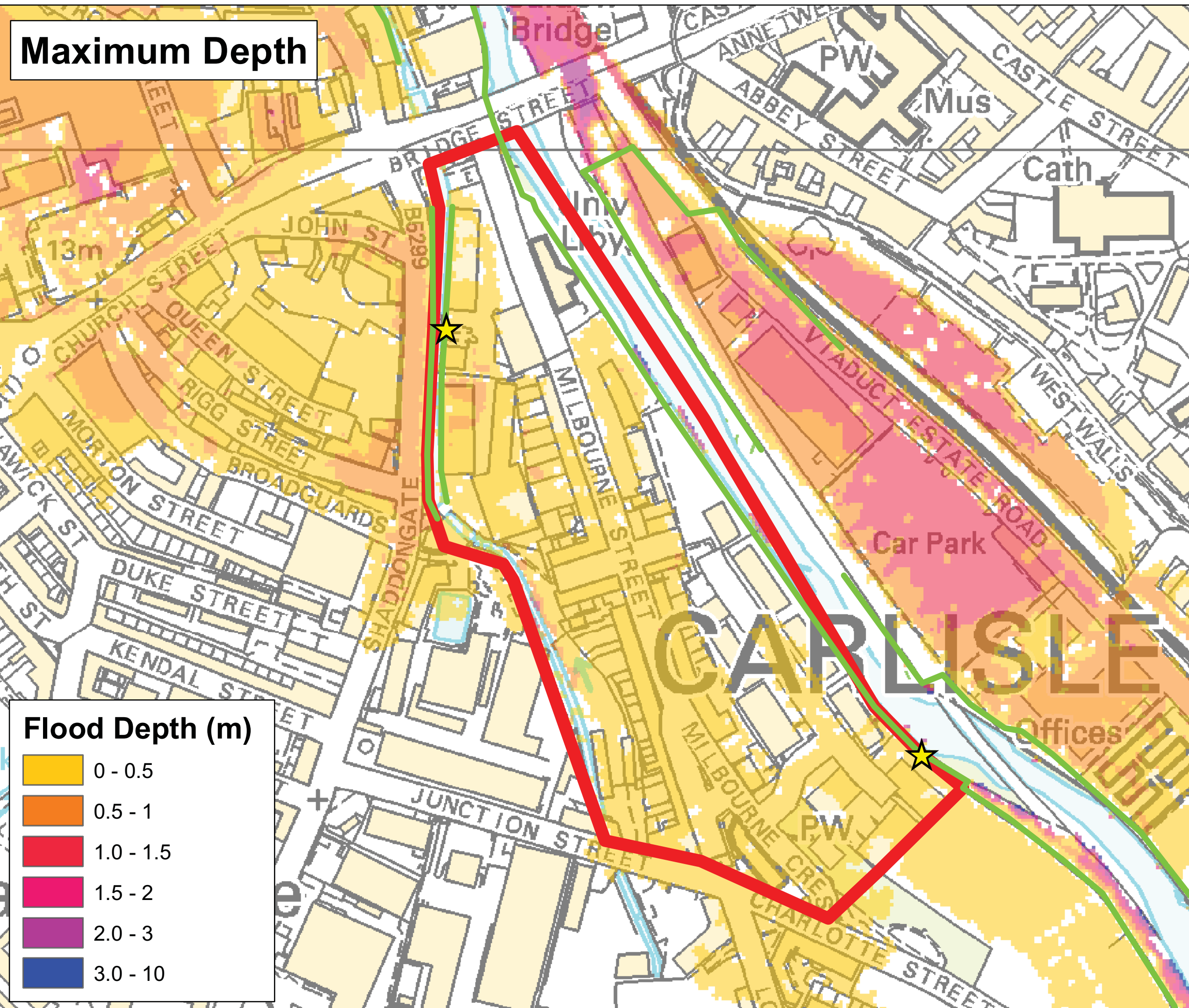
Figure Number:
A.13 - A

Contains Ordnance Survey data © Crown copyright and database right 2011

CARLISLE CITY COUNCIL

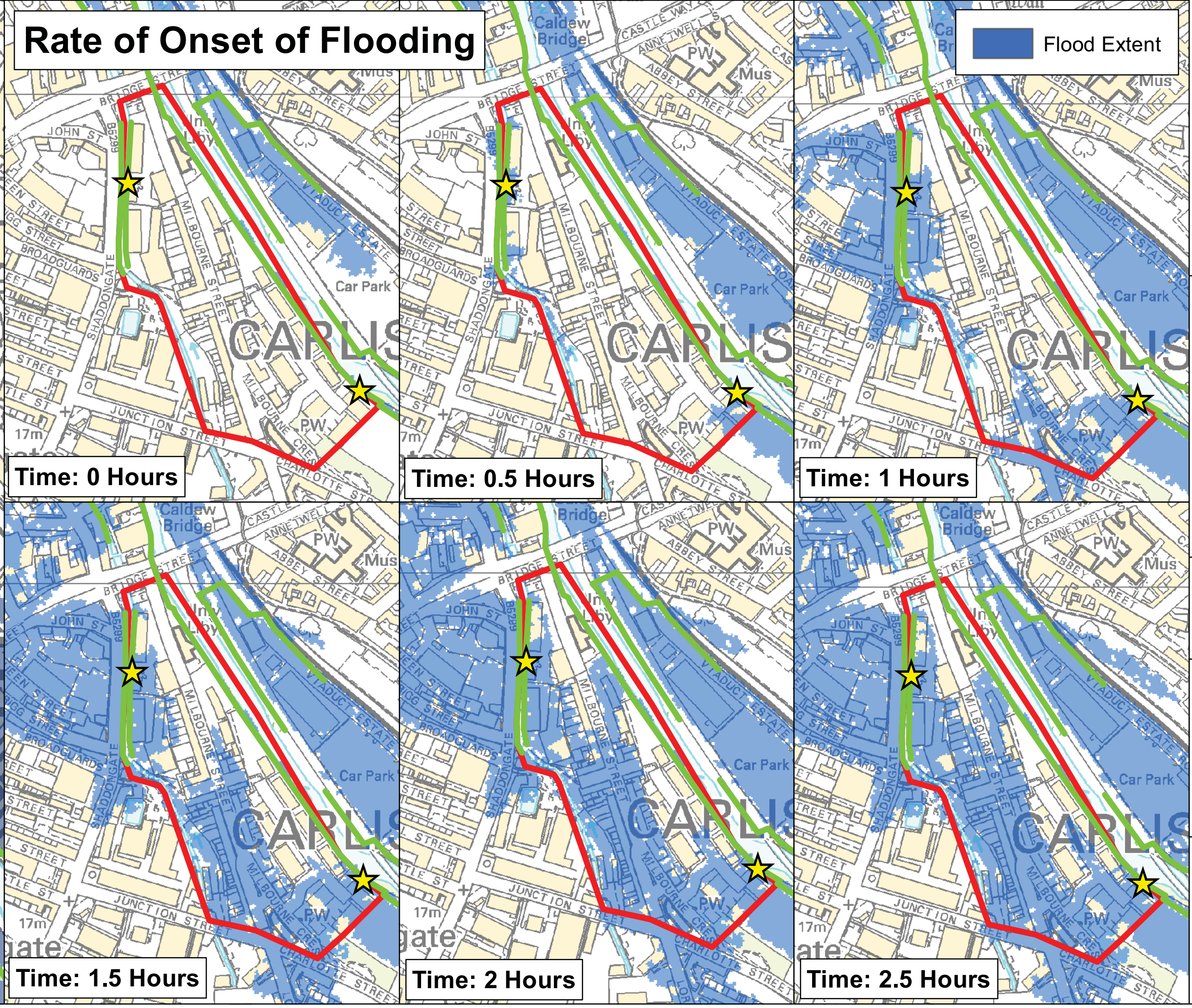
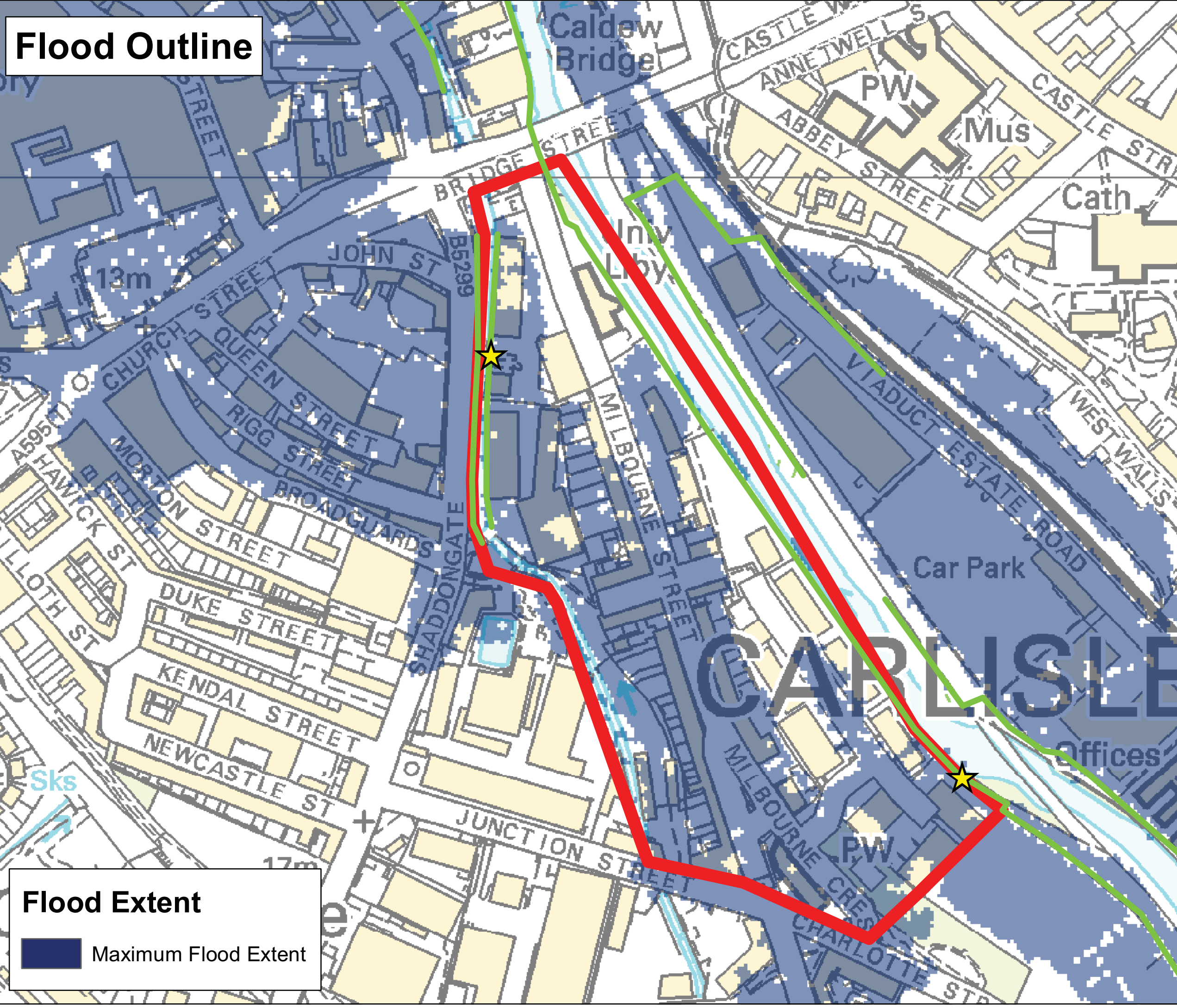
www.carlisle.gov.uk





Legend

- Milbourne Street Character Area
- Breach Locations
- Raised Defences



Project Title:
Carlisle Strategic Flood Risk Assessment

Figure Title:
Milbourne Street Q200 Breach Analysis

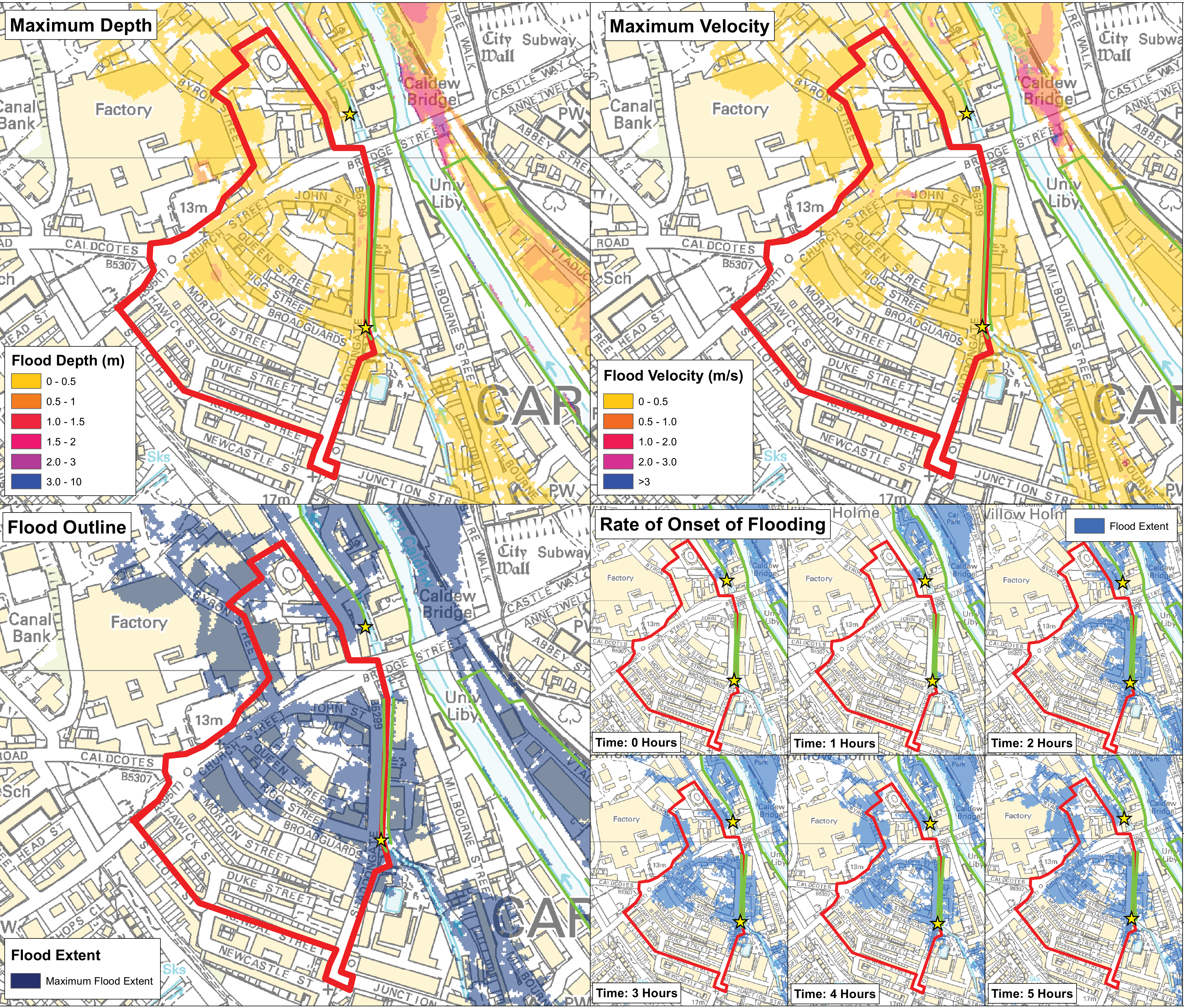
Document Reference:
5099404/62/DWG/016

Figure Number:
A.13 - B

Contains Ordnance Survey data © Crown copyright and database right 2011

CARLISLE
CITY COUNCIL
www.carlisle.gov.uk





- Legend**
- Caldewgate / Shaddongate Character Area
 - Raised Defences
 - Breach Locations

Project Title:
Carlisle Strategic Flood Risk Assessment

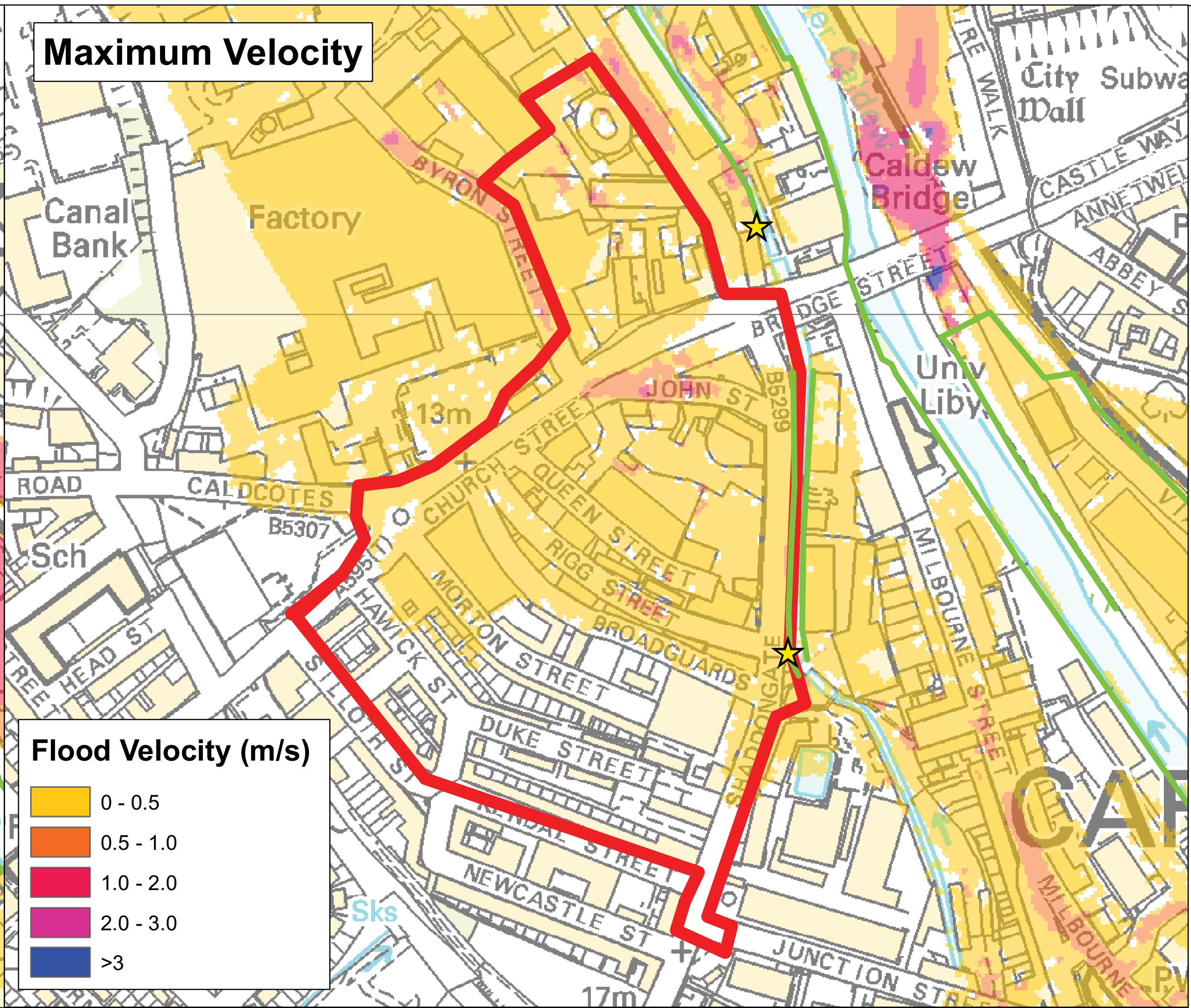
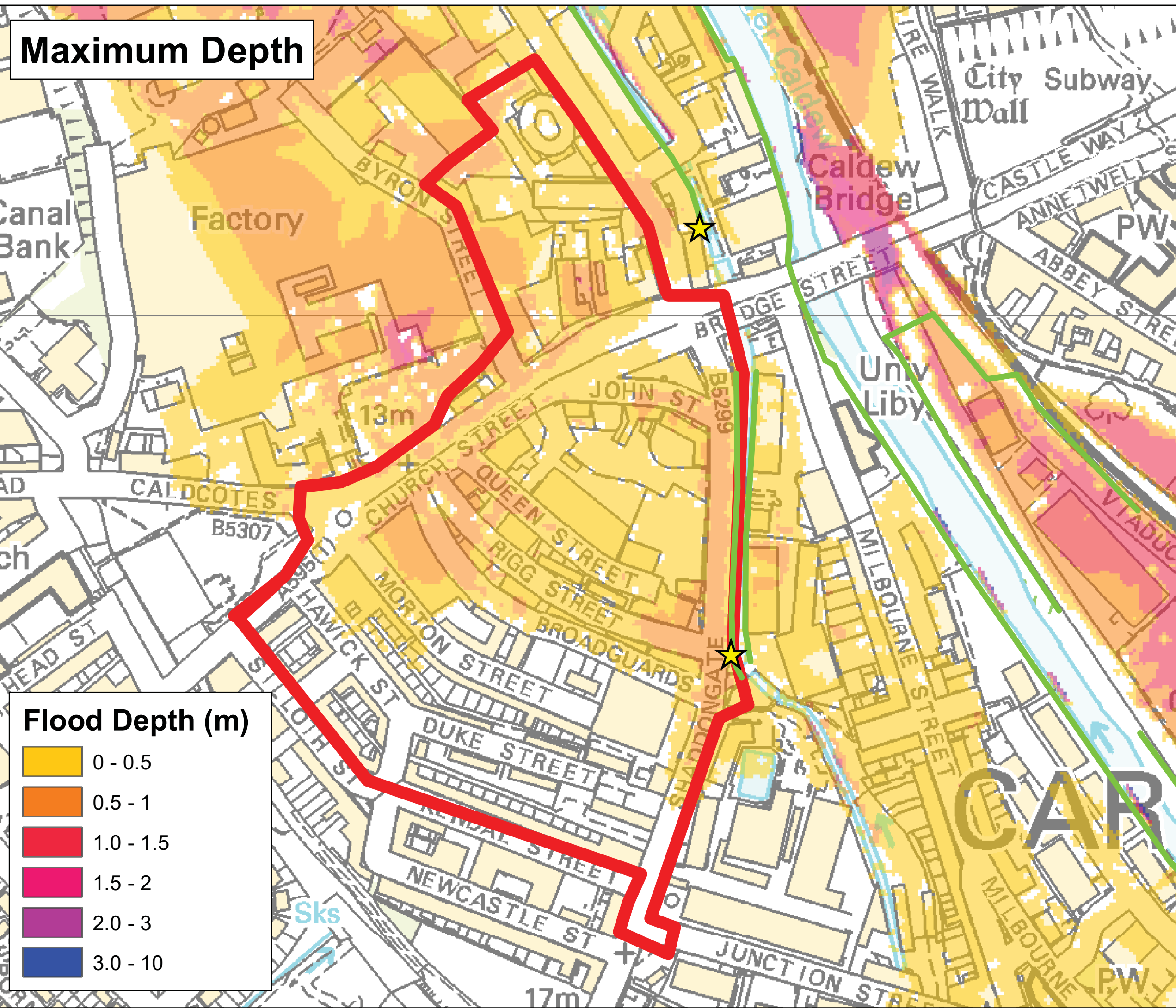
Figure Title:
Caldewgate/Shaddongate Q100 Breach Analysis

Document Reference:
5099404/62/DWG/017

Figure Number:
A.14 - A

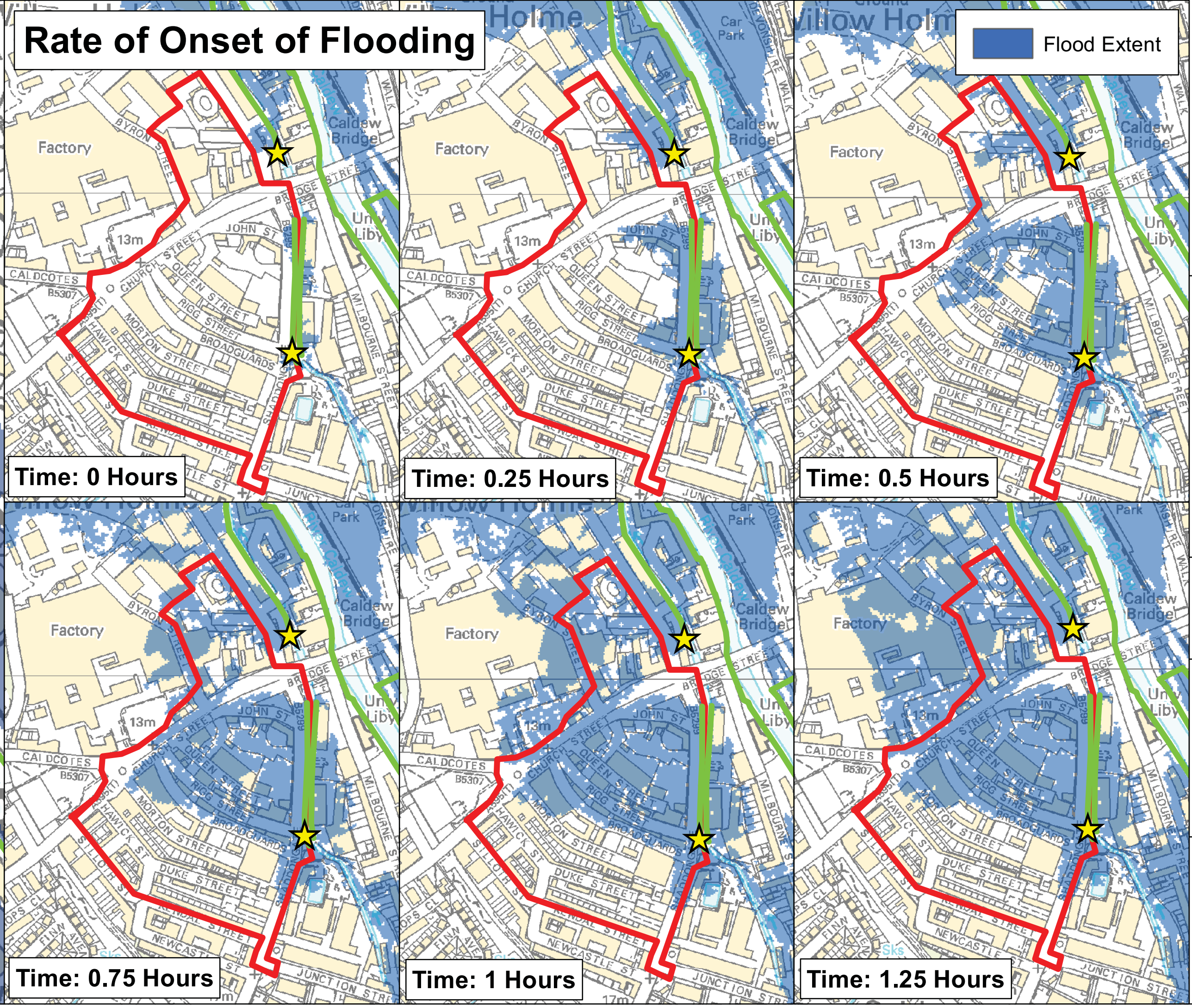
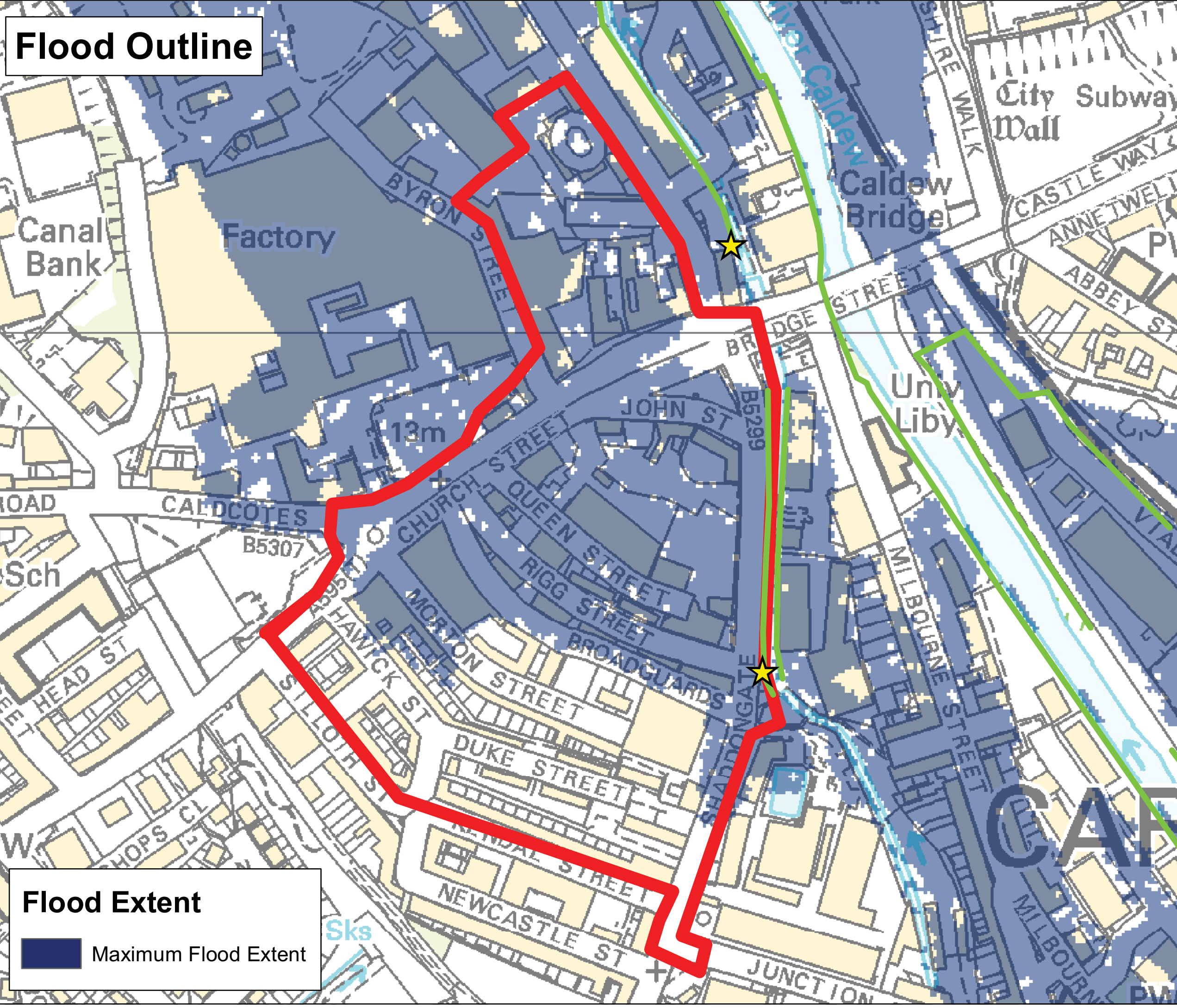
Contains Ordnance Survey data © Crown copyright and database right 2011





Legend

- Caldewgate / Shaddongate Character Area
- Raised Defences
- Breach Locations



Project Title:
Carlisle Strategic Flood Risk Assessment

Figure Title:
Caldewgate/Shaddongate Q200 Breach Analysis

Document Reference:
5099404/62/DWG/018

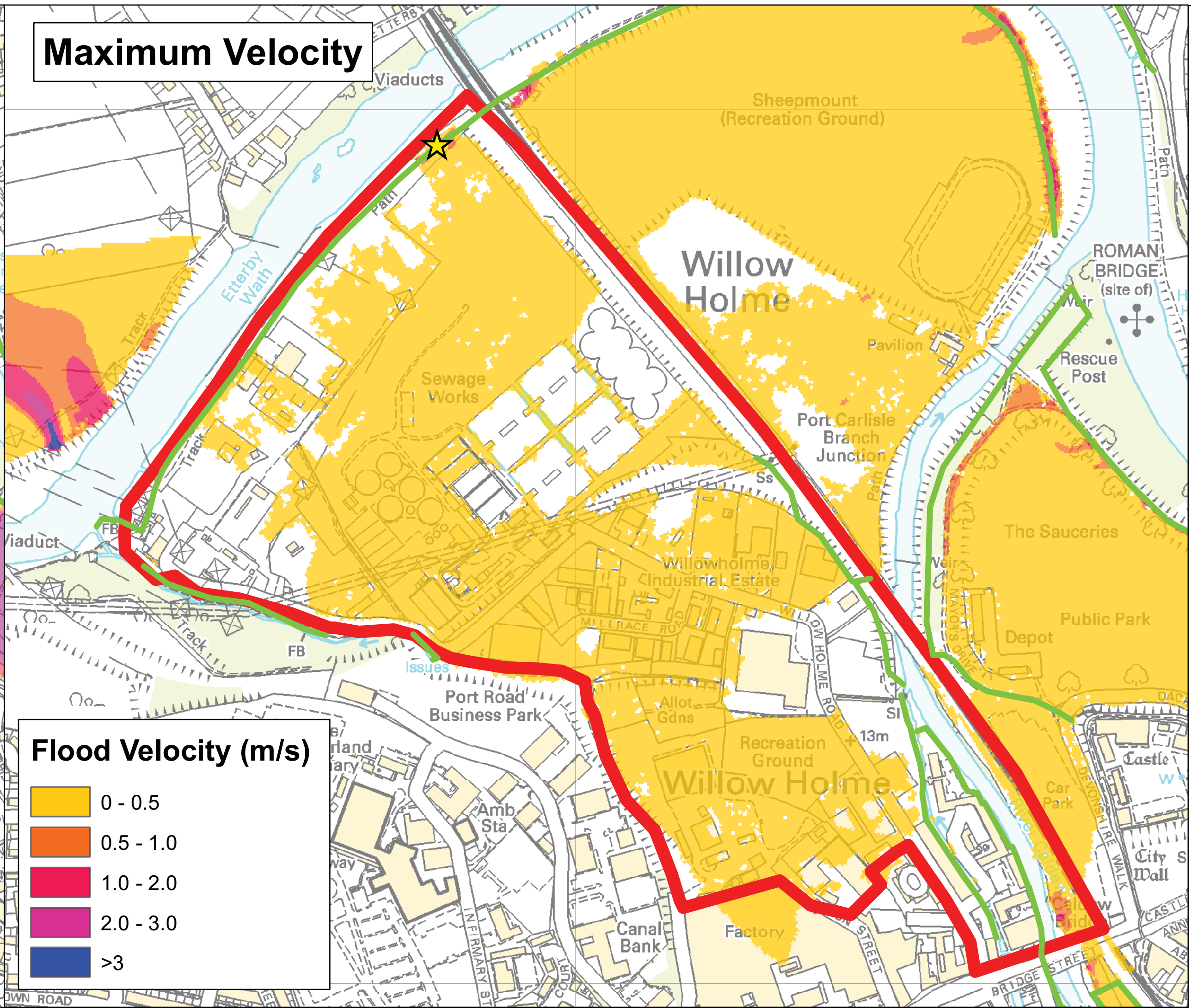
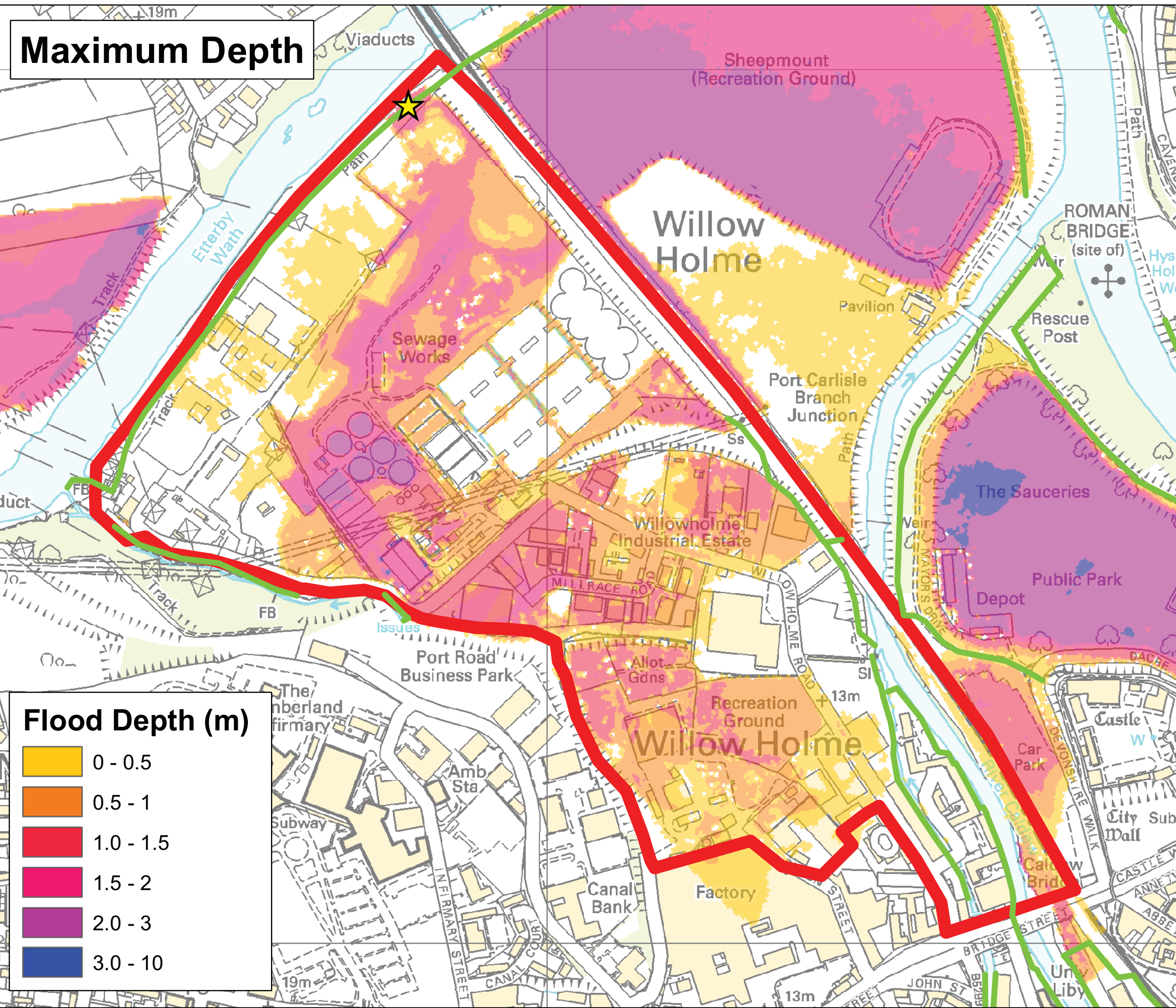
Figure Number:
A.14 - B

Contains Ordnance Survey data © Crown copyright and database right 2011

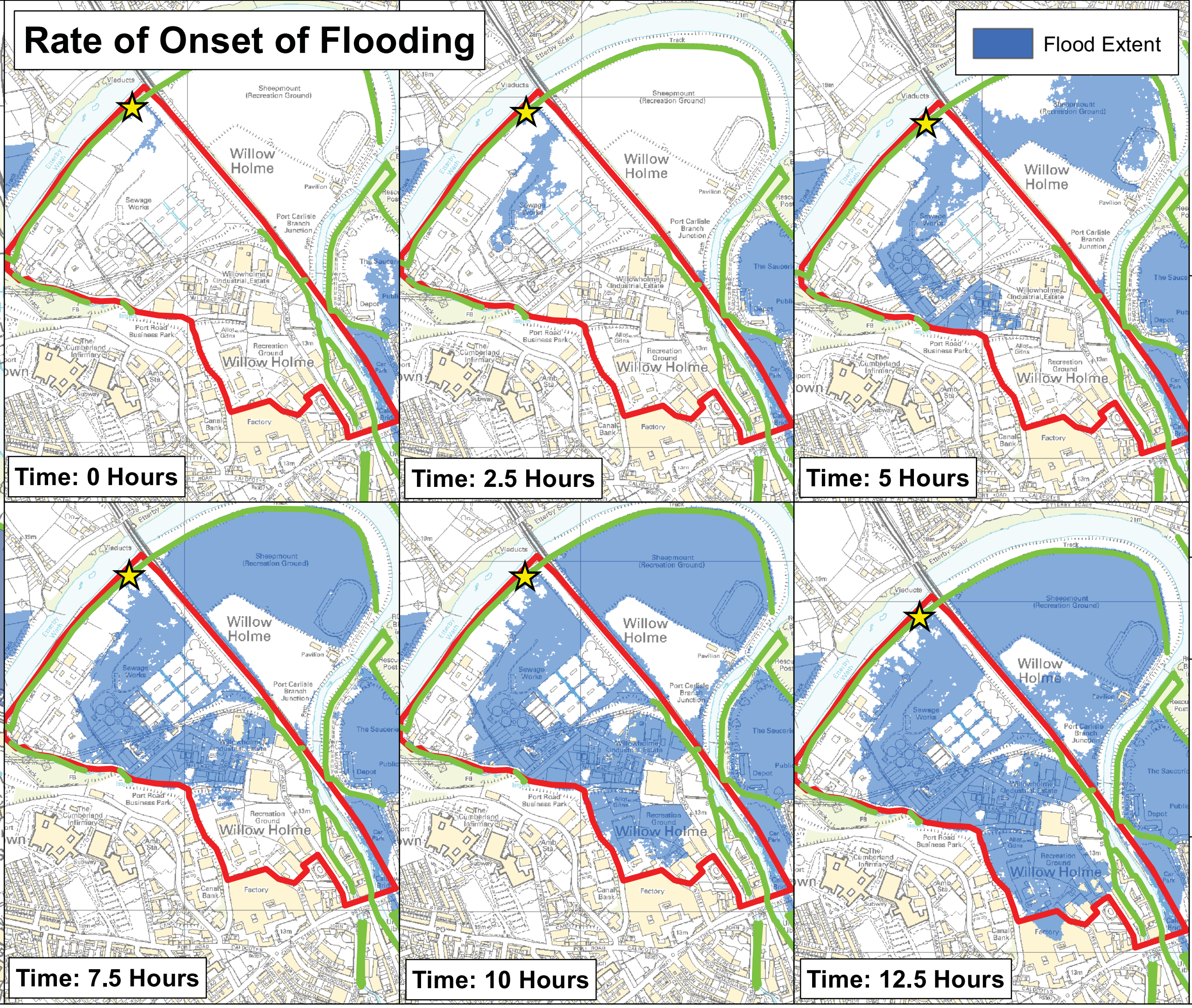
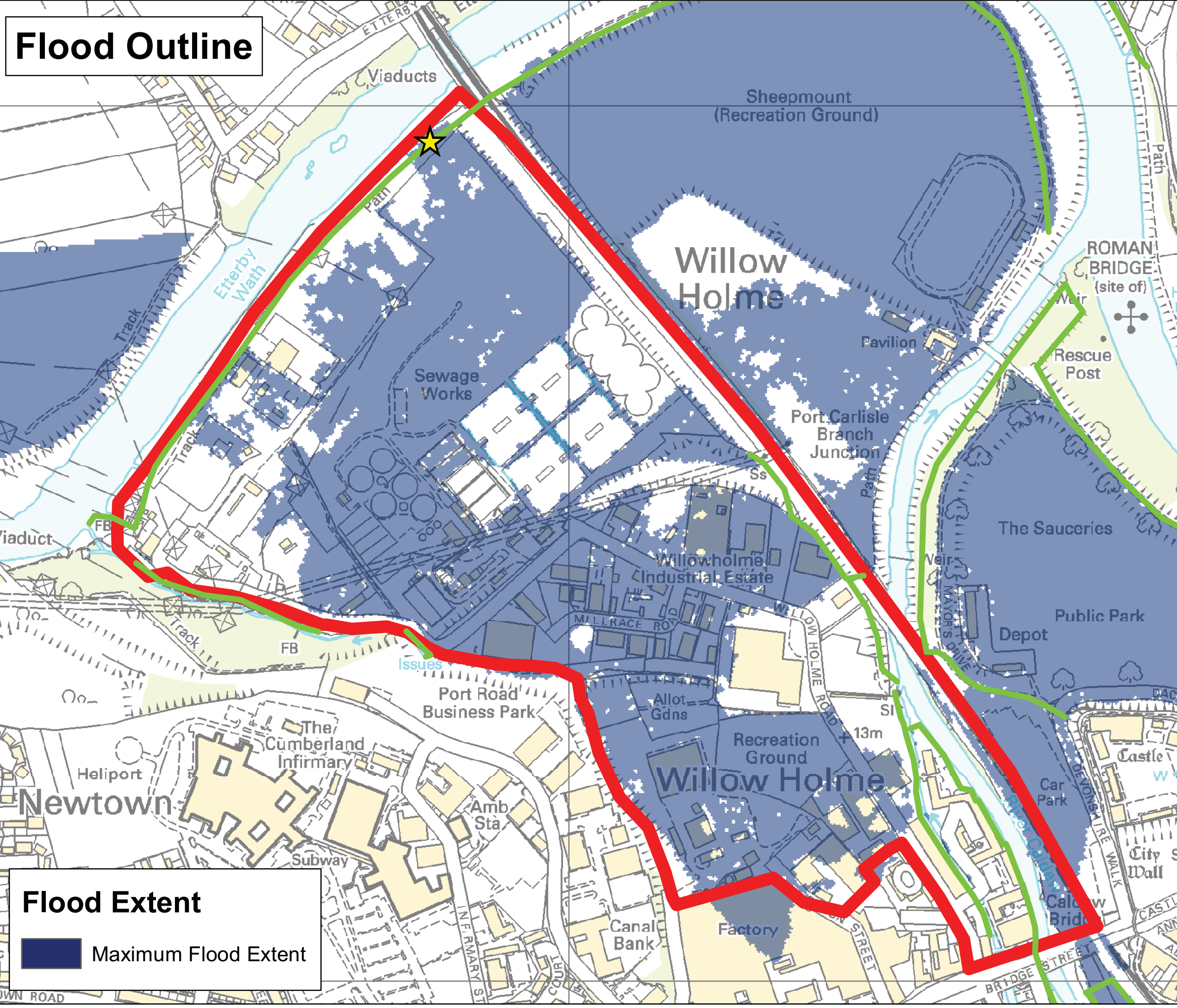
CARLISLE CITY COUNCIL

www.carlisle.gov.uk

ATKINS



- Legend**
- Willowholme
 - Raised Defences
 - ★ Breach Location




Project Title:
Carlisle Strategic Flood Risk Assessment

Figure Title:
Willowholme Q100 Breach Analysis

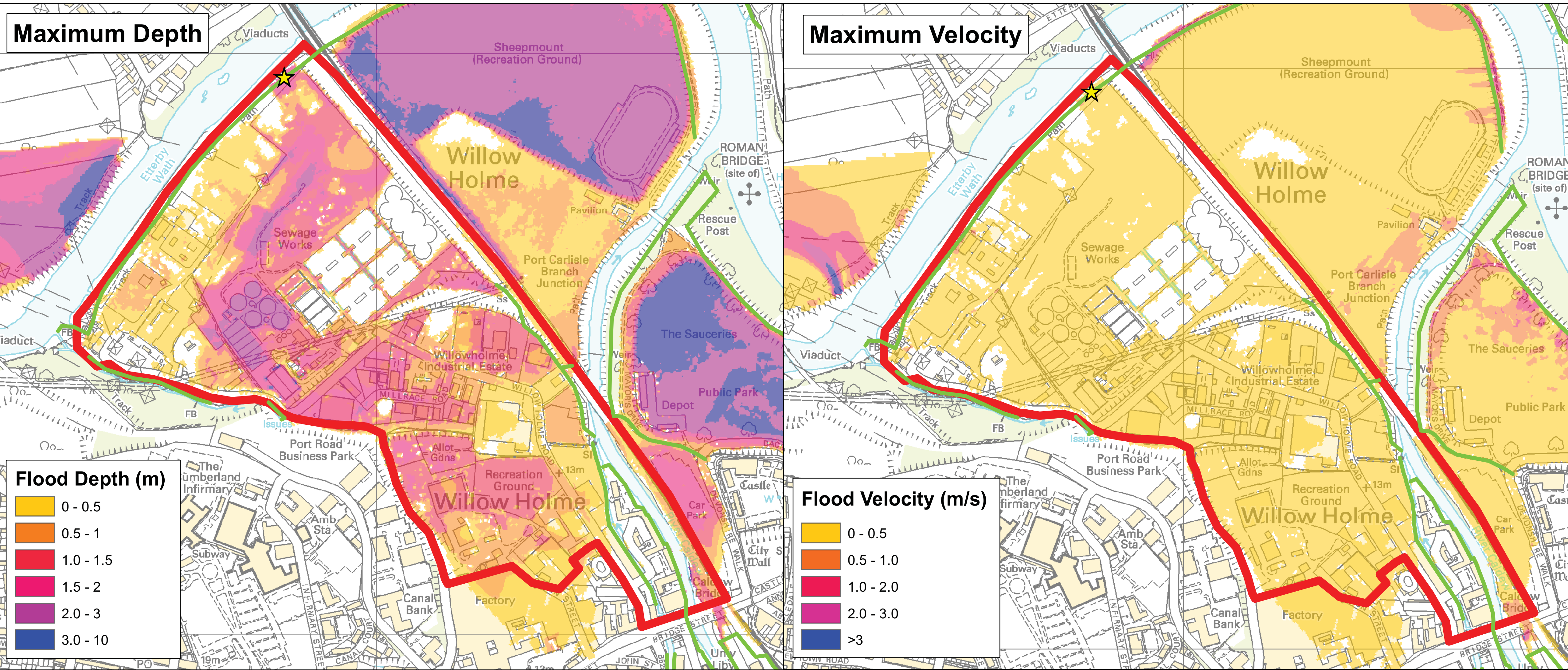
Document Reference:
5099404/62/DWG/019

Figure Number:
A.15 - A

Contains Ordnance Survey data © Crown copyright and database right 2011

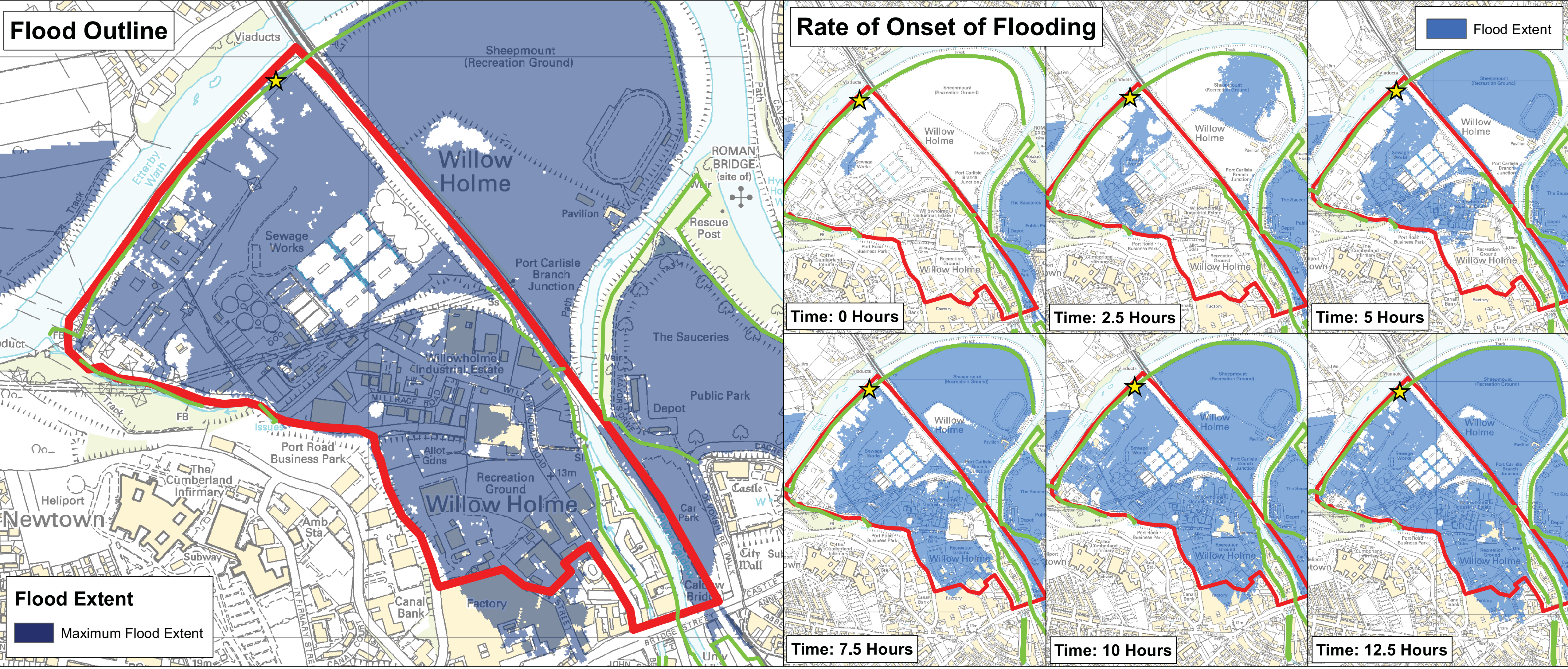
CARLISLE CITY COUNCIL

www.carlisle.gov.uk





Legend

- Willowholme Character Area
- Raised Defences
- Breach Location



Project Title:
Carlisle Strategic Flood Risk Assessment

Figure Title:
Willowholme Q200 Breach Analysis

Document Reference:
5099404/62/DWG/020

Figure Number:
A.15 - B

Contains Ordnance Survey data © Crown copyright and database right 2011

CARLISLE CITY COUNCIL
www.carlisle.gov.uk

Legend

SHLAA Sites

- Development Acceptable
- Exception Test Required
- Development Not Acceptable

Project Title:
Carlisle Strategic Flood Risk Assessment

Figure Title:
Sequential Test - SHLAA

Document Reference:
5099404/62/DWG/021

Figure Number:
A.16 - A

**Contains Ordnance Survey data © Crown
copyright and database right 2011**



ATKINS



Legend

Employment Sites

 Development Acceptable

 Development Not Acceptable

Project Title:
Carlisle Strategic Flood Risk Assessment

Figure Title:
Sequential Test - Employment Sites

Document Reference:
5099404/62/DWG/022

Figure Number:
A.16 - B

**Contains Ordnance Survey data © Crown
copyright and database right 2011**



ATKINS

