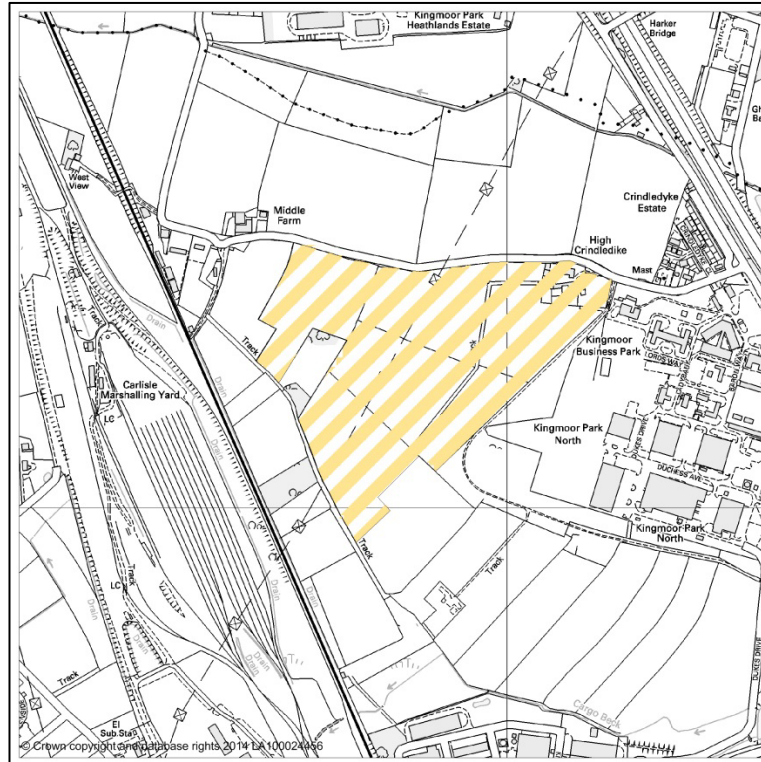


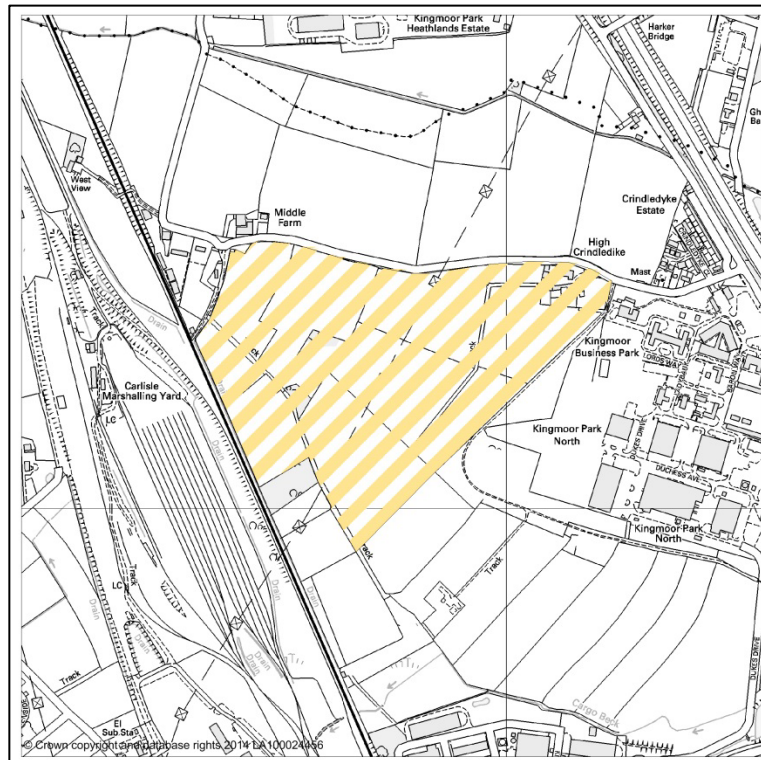
Policy Map Modification No.1 - Crindledyke Committed Approval

MIN34

Current:



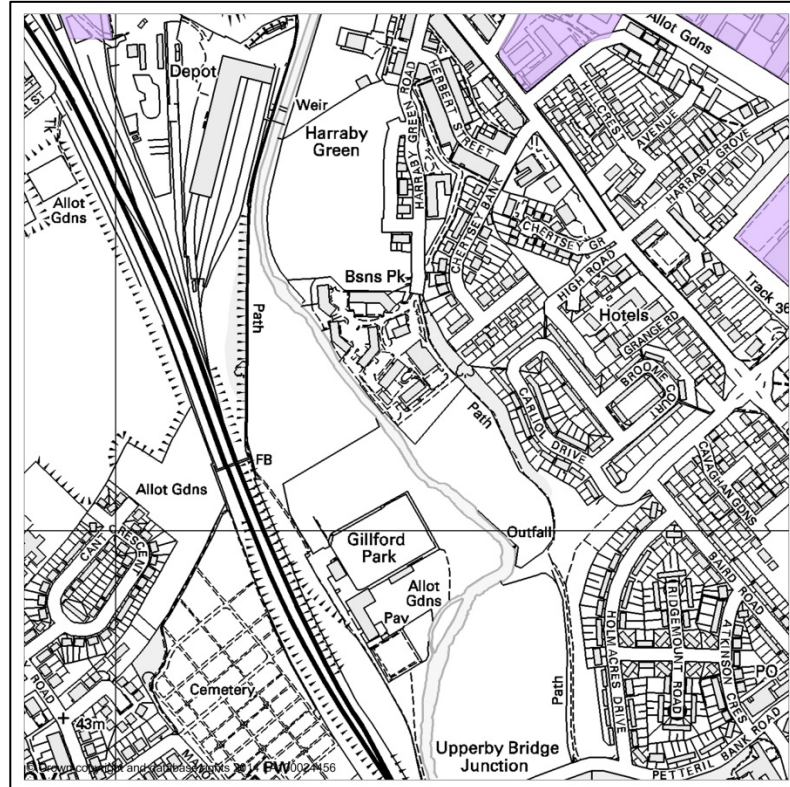
Proposed Mod:



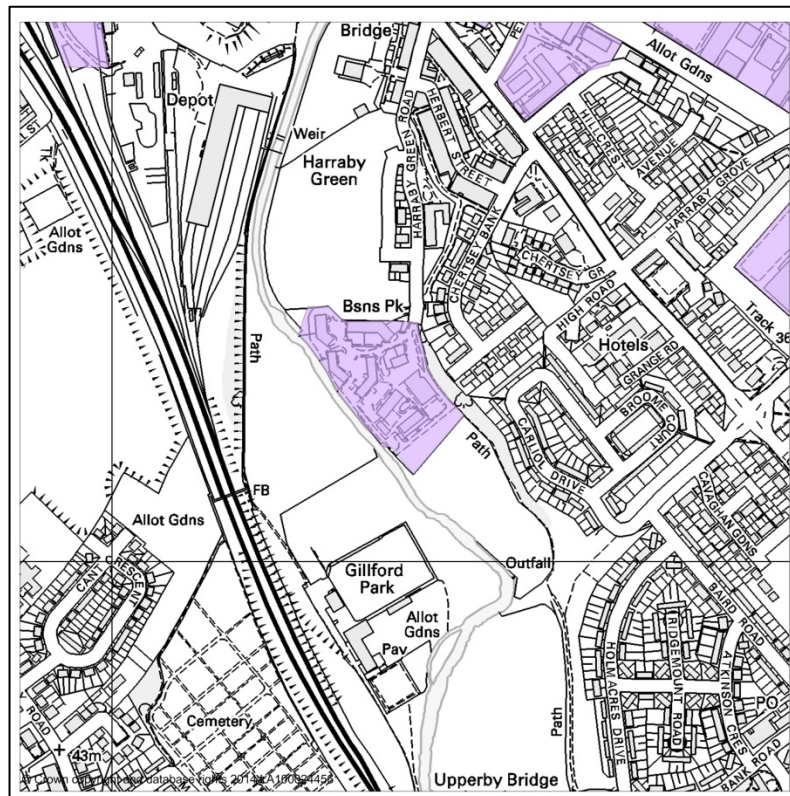
Policy Map Modification No. 2 – Harraby Green Business Park: Primary Employment Designation

MM52

Current:



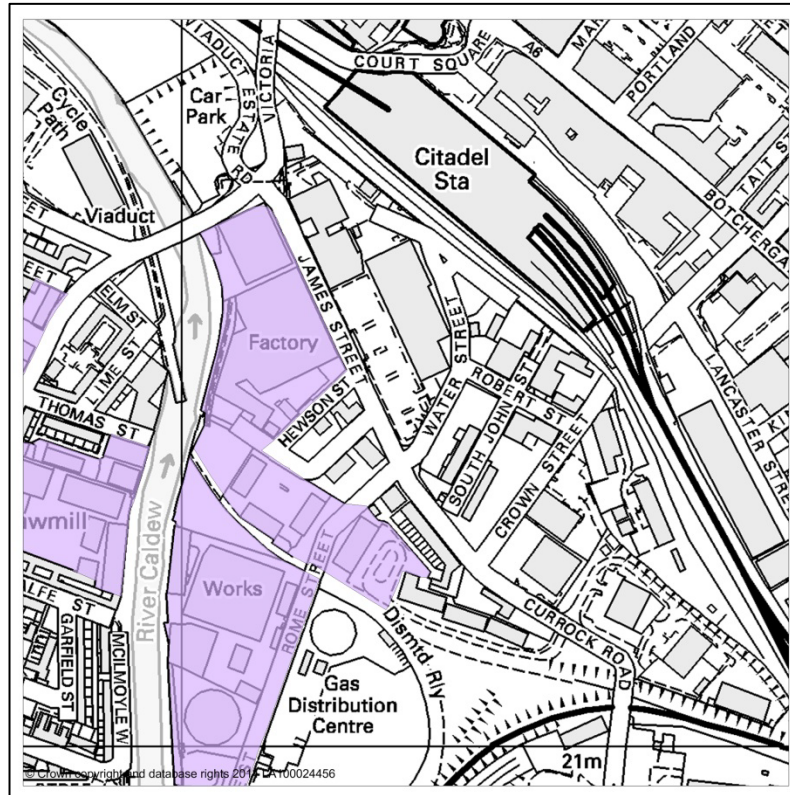
Proposed Mod:



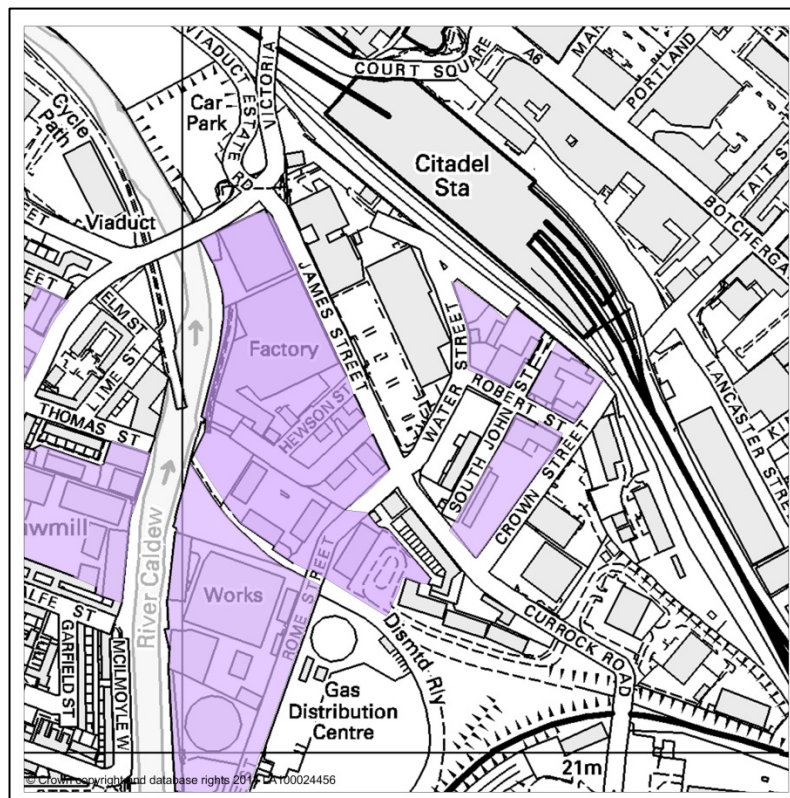
Policy Map Modification No. 3 - Workshops near Currock Street (South John St, Robert St, Water St, and James St). Primary Employment Designation

MM53

Current:



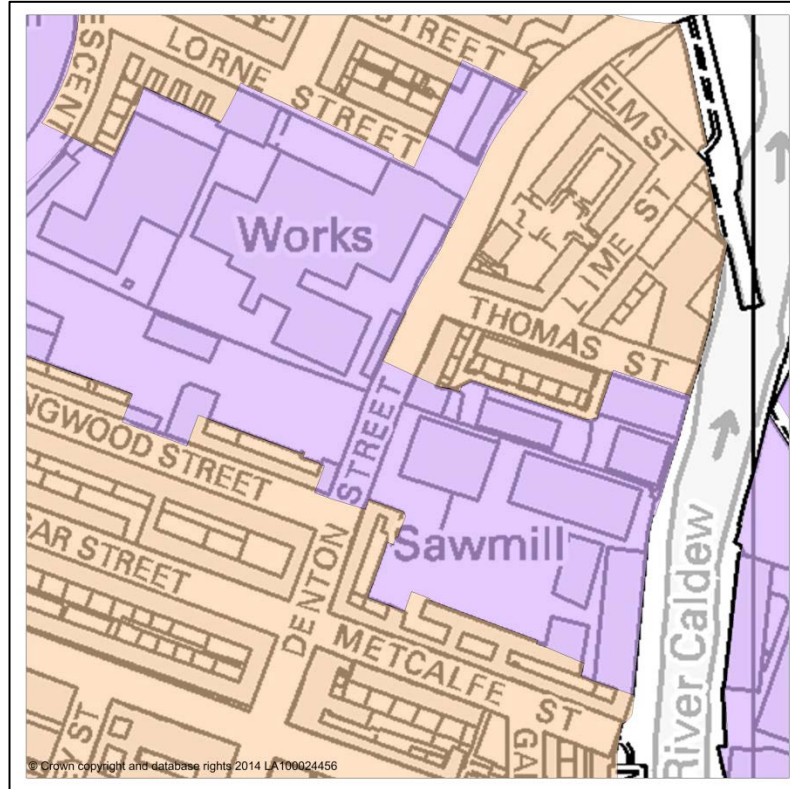
Proposed Mod:



Policy Map Modification No. 4 - Denton St Nursery and Thomas Street/ Lime Street Primary Employment to Primary Residential

MIN35

Current:



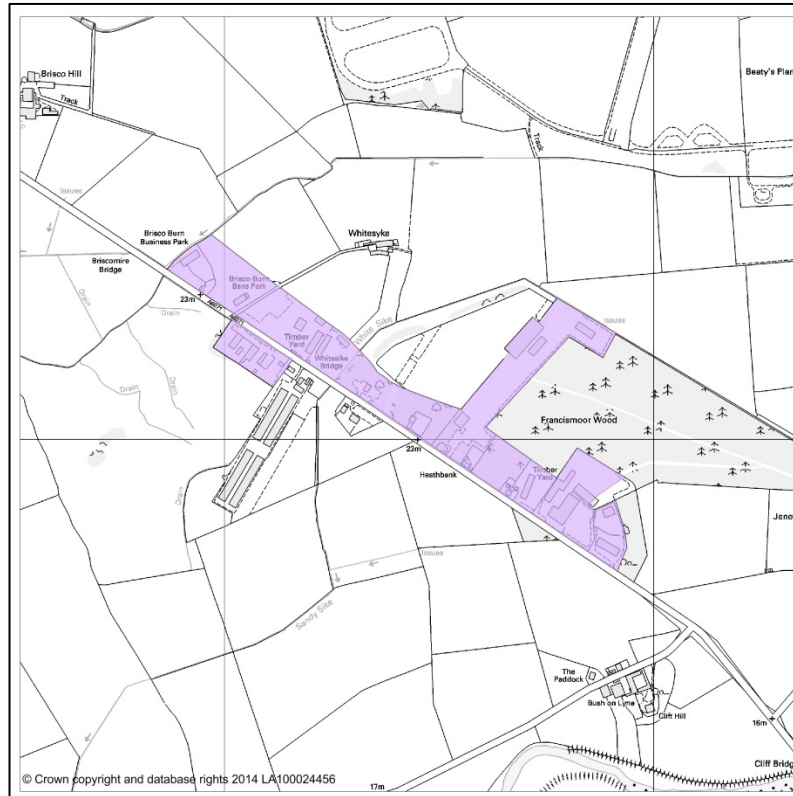
Proposed Mod:



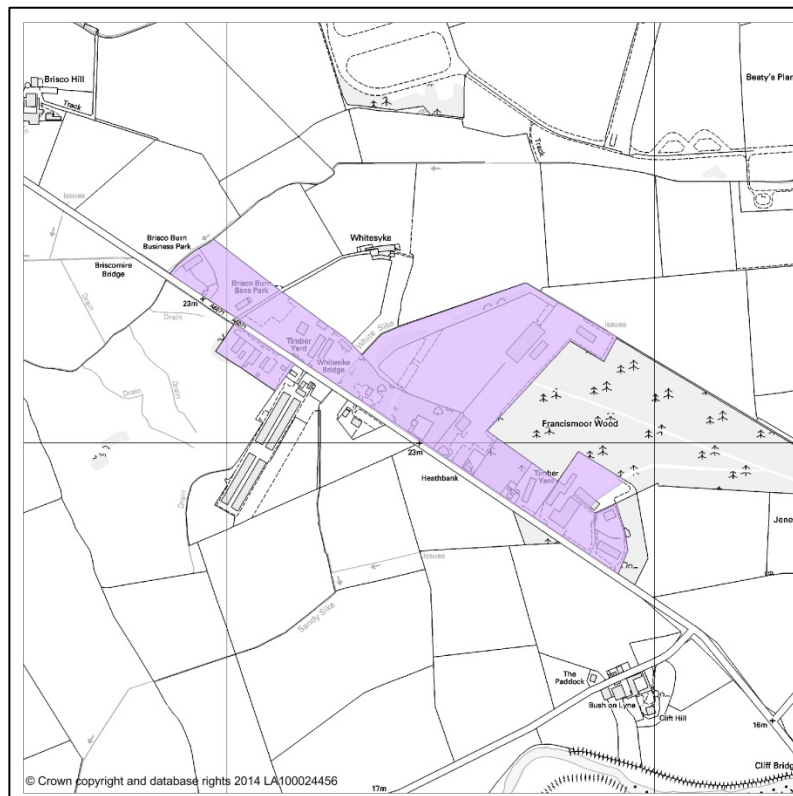
Policy Map Modification No. 5 – Whitesyke Primary Employment Area

MIN36

Current:



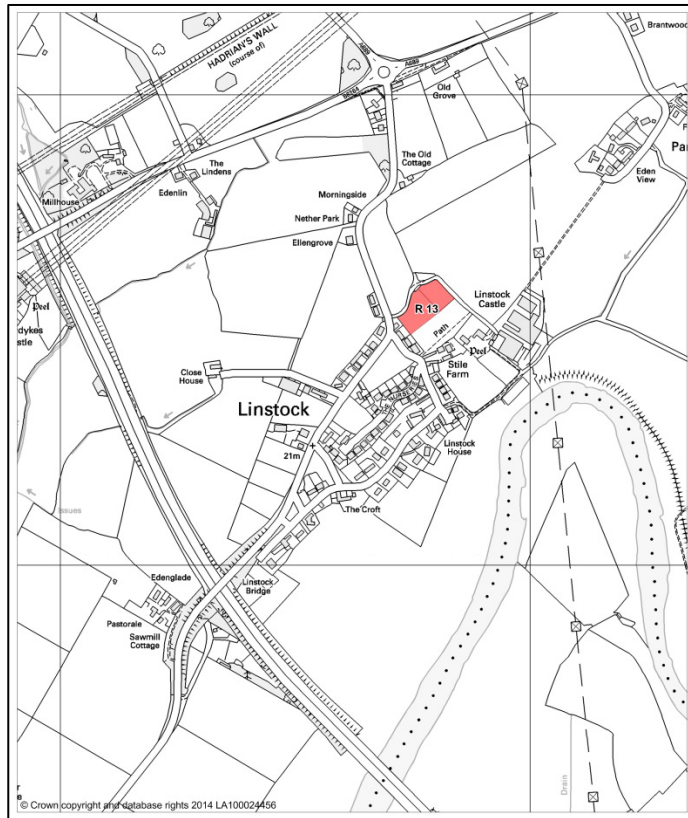
Proposed Mod:



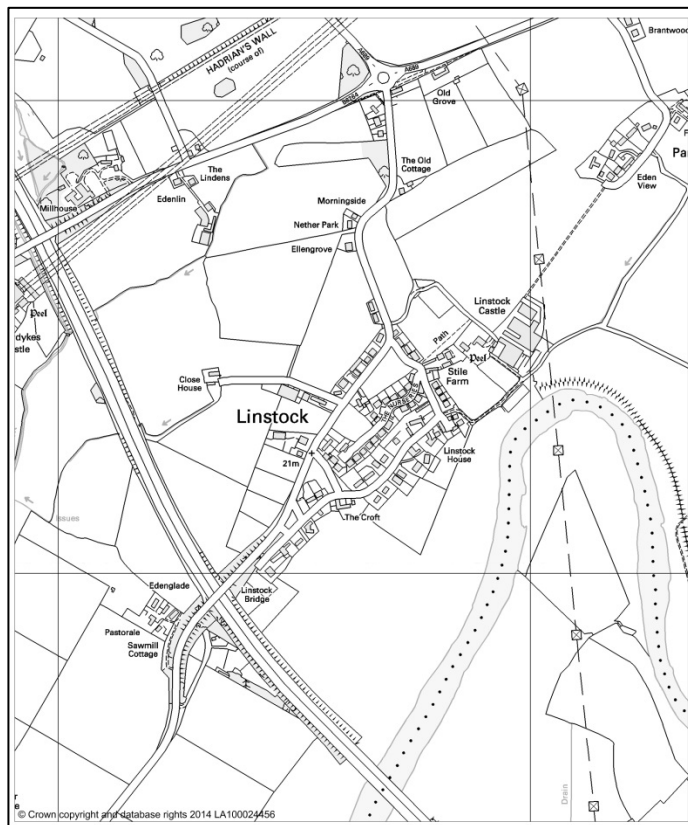
Policy Map Modification No. 6 – Housing Allocation R13 Linstock

MM54

Current:



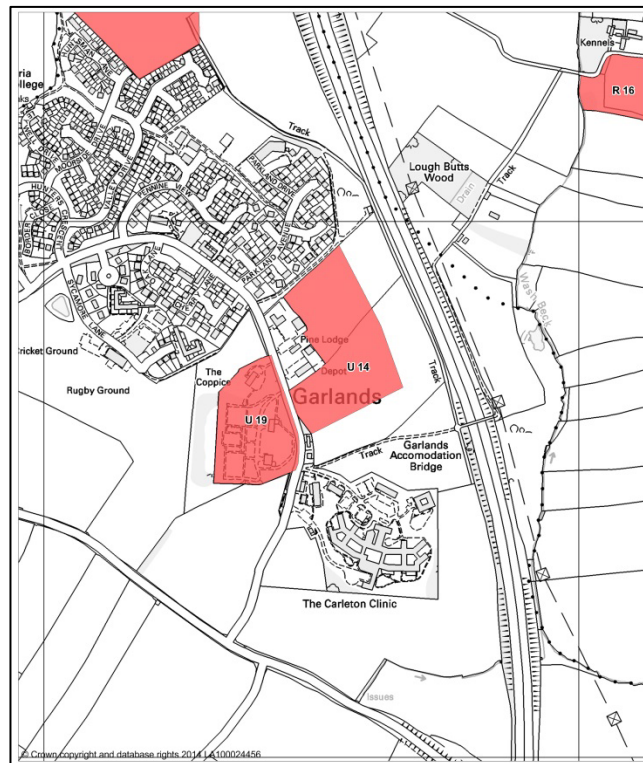
Proposed Mod:



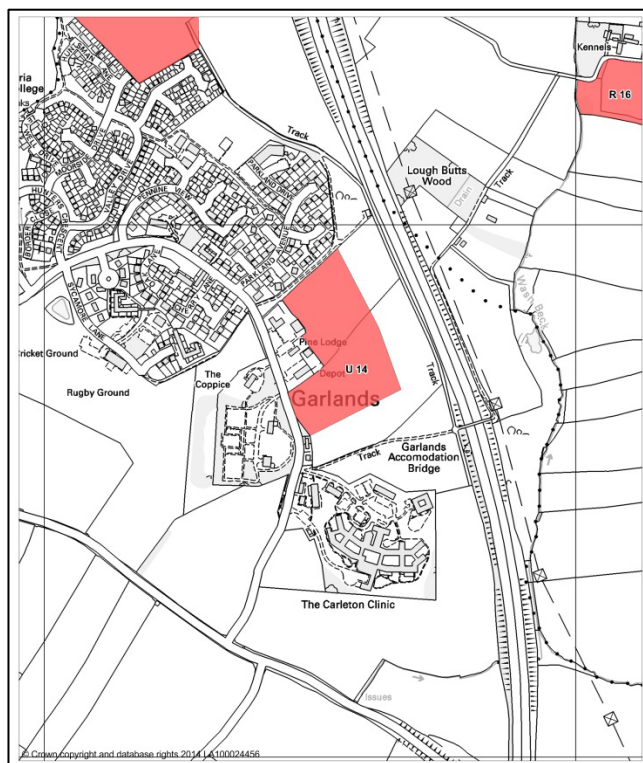
Policy Map Modification No. 7 – Housing Allocation U19 Land at Carleton Clinic

MM55

Current:



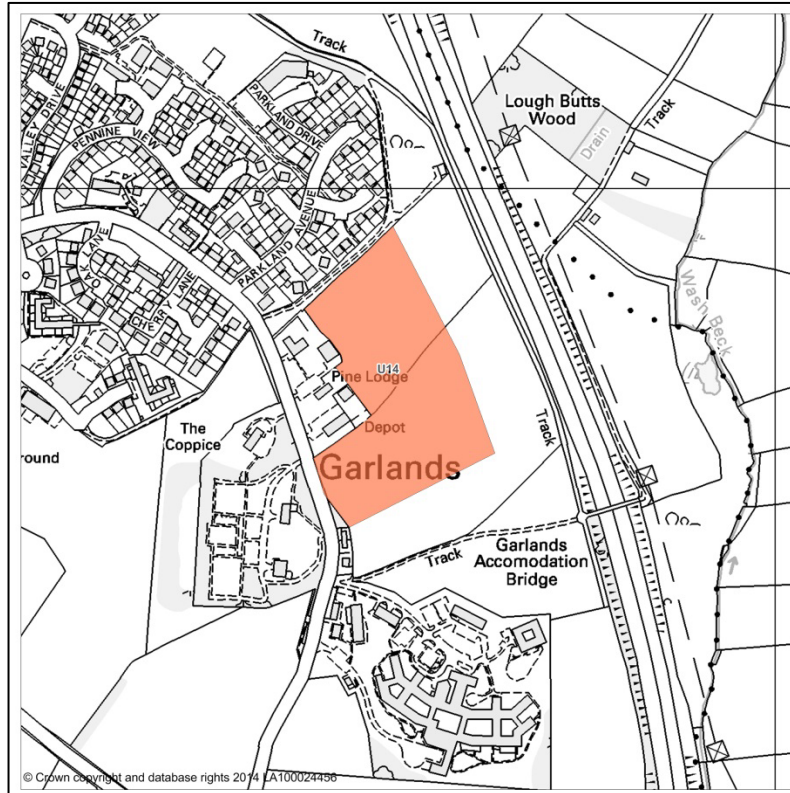
Proposed Mod:



Policy Map Modification No 8 - U14 Cumwhinton Drive Housing Allocation

MM56

Current:



Proposed Mod:

