AL517

THE COUNCIL OF THE CITY OF CARLISLE

ORDER 2019

ENVIRONMENT ACT 1955 Part IV SECTION 83(2)(a)

ORDER AMENDING AN AIR QUALITY MANAGEMENT AREA

Air Quality Management Area (City of Carlisle) (No. 1) Amendment Order 2019

The Council of the city of Carlisle, in exercise of the powers conferred on it by Section 83(2)(a) of the Environment Act 1995 HEREBY makes the following Order:-

1. This Order may be cited as the Air Quality Management Area (City of Carlisle) (No. 1) Amendment Order 2019 and shall come into force on the 25 July 2019. The effect of this Order is to change the extent of the Air Quality Management Area (City of Carlisle) (No. 1) Order 2005.
2. The area detailed in Schedule 1 and shown bounded by black on the plans annexed hereto in Schedule 2 and marked "Plan 1", "Plan 2" and "Plan 3" is hereby amended to remove all the land shown on Plan 1, Plan 2 and Plan 3 save for that area of land as detailed in Schedule 3 and shown coloured pink on the plan marked "Plan 4"and annexed hereto in Schedule 3.
3. This Order , Schedules and maps can be viewed at www.carlisle.gov.uk and at Carlisle City Council, Civic Centre, Carlisle CA3 8QG.
4. The area, as amended by this Order, is designated in relation to a likely breach of the nitrogen dioxide (annual mean) objective, as specified in the Air Quality (England) (Wales) Regulations 2000.

The COMMON SEAL of the CITY COUNCIL)

OF CARLISLE was affixed hereto in the)

Presence of:)

.....

~~Corporate Director of Governance and~~

~~Regulatory Services~~/ Legal Services Manager

SCHEDULE 1

1. A7 between Hardwicke Circus and Junction 44 of the M6.
2. Brampton Road for a distance of 100 metres from the Stanwix Bank junction

SCHEDULE 2

SCHEDULE 2

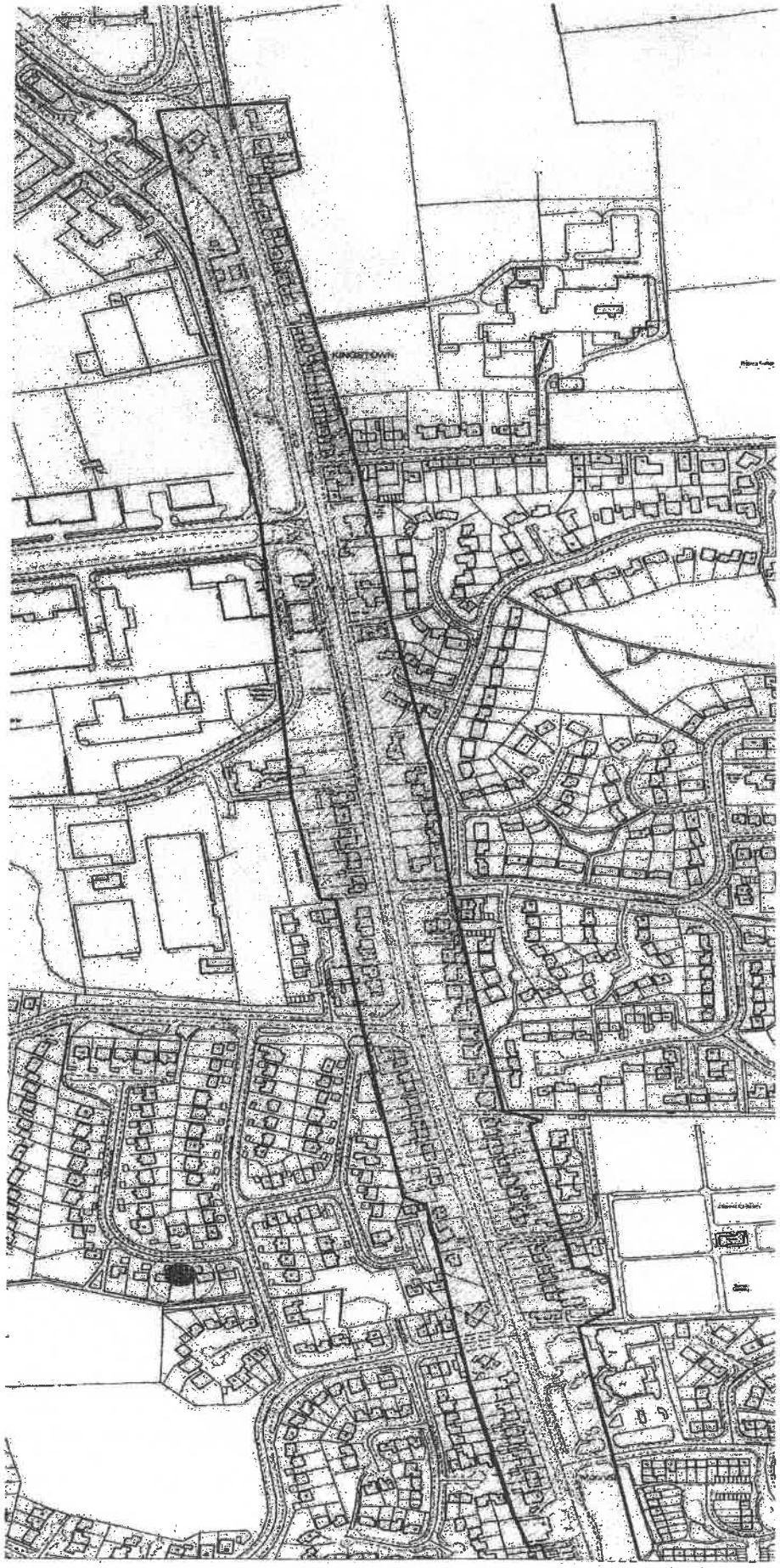

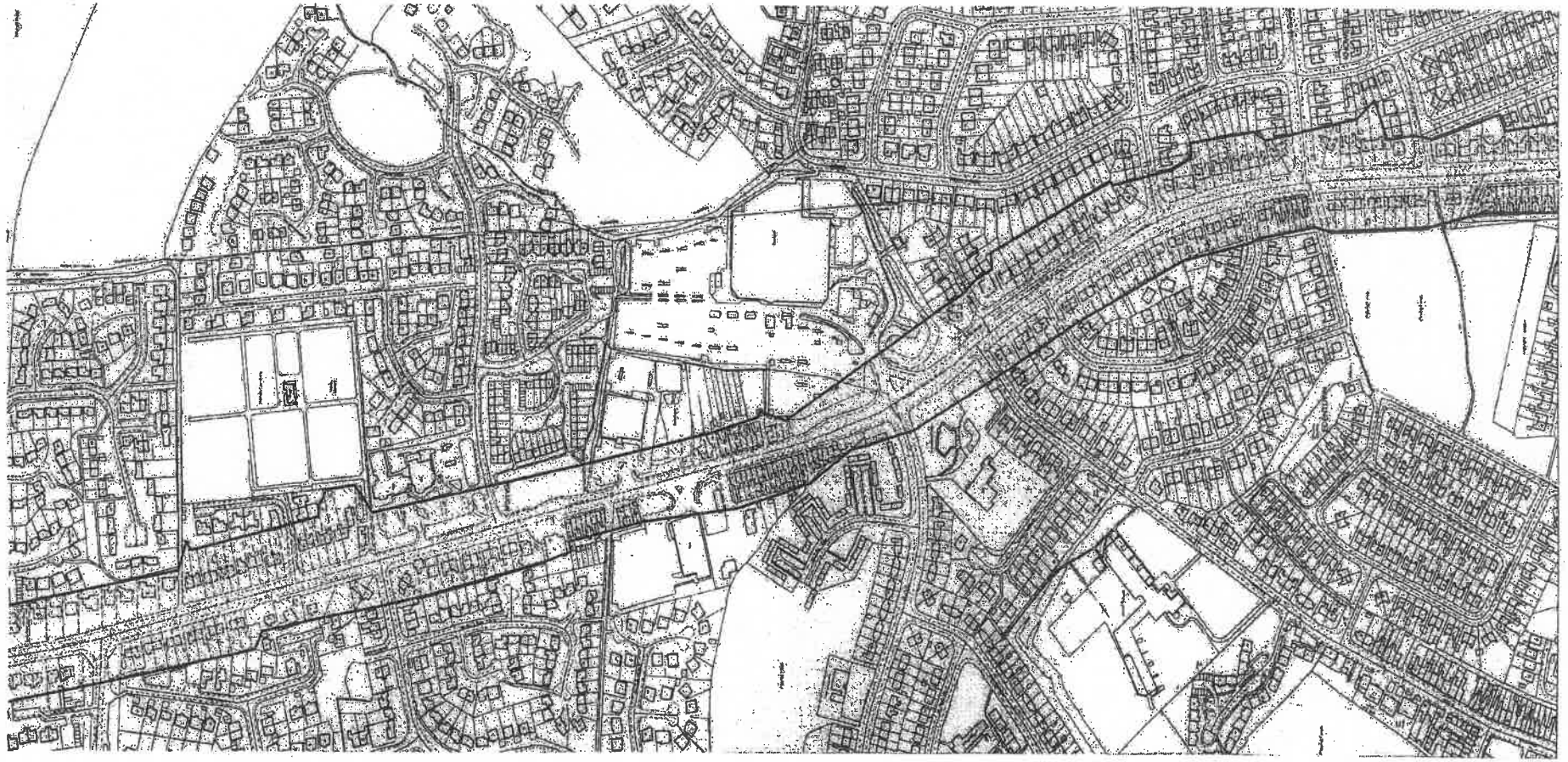

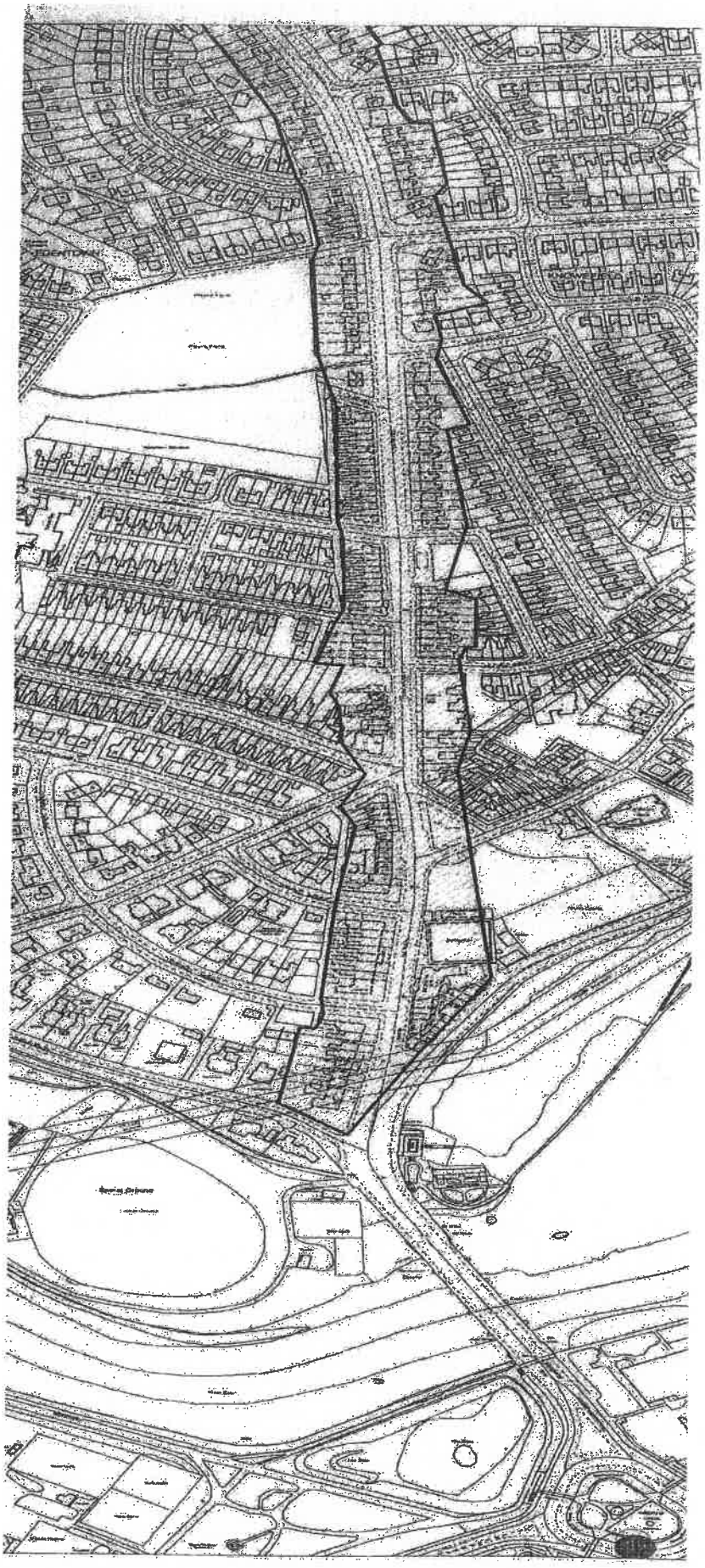

SCHEDULE 3

1. All that land being Brampton Road, Carlisle (B6264) for approximately 100 metres from the Stanwix Bank junction including properties 1 to 17 Brampton Road, Carlisle CA3 9AL

AQMA1 (Amended) – Brampton Road